





















# Precinct Plan

- Legend**
-  Precinct Boundary
  -  Station
  -  Train Line
  -  Existing Connection
  -  Proposed Connection
  -  Green Link
  -  Proposed Green Link
  -  Active Frontage
  -  Precinct Gateway
  -  High Rise Residential (7 storeys and over)
  -  Medium Rise Residential (3 to 6 storeys)
  -  Low Rise Residential
  -  Mixed Use Retail & Residential
  -  Community Infrastructure
  -  Cultural & Leisure
  -  Industry & Innovation
  -  Employment
  -  Open Space
  -  Public School
  -  High School

