



THE HILLS SHIRE COUNCIL

The Hills Local Environmental Plan 2012

Active Street Frontages Map Sheet ASF_016

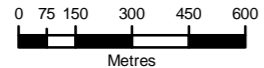
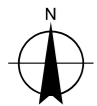
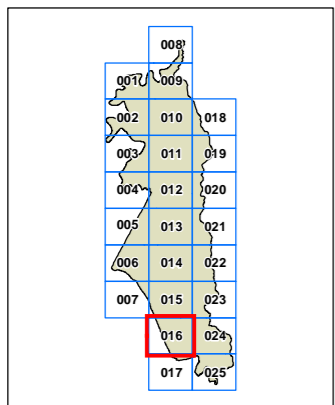
Active Street Frontage

— Active Street Frontage

SRGC SEPP (Sydney Region Growth Centres) 2006

Cadastre

— Cadastre 28/11/2017 © Land and Property Information (LPI)



Projection: GDA 1994
MGA Zone 56

Scale: 1:20,000 @ A3

Map identification number:
7420_COM_ASF_016_020_20171128



Planning & Environment

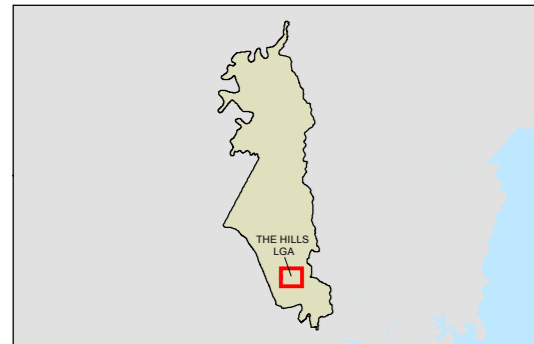
State Environmental Planning Policy (State and Regional Development) 2011

State Significant Development Sites Map – Showground Station Precinct

Sheet SSSD_001

Showground Station Precinct

Cadastre
Cadastre 18/07/2017 © Land and Property Information (LPI)



Projection: MGA Zone 56
Datum: GDA94
Scale: 1:10,000@A3

Map Identification Number
SEPP_SRD_SGD_SSDS_001_010_20170719

