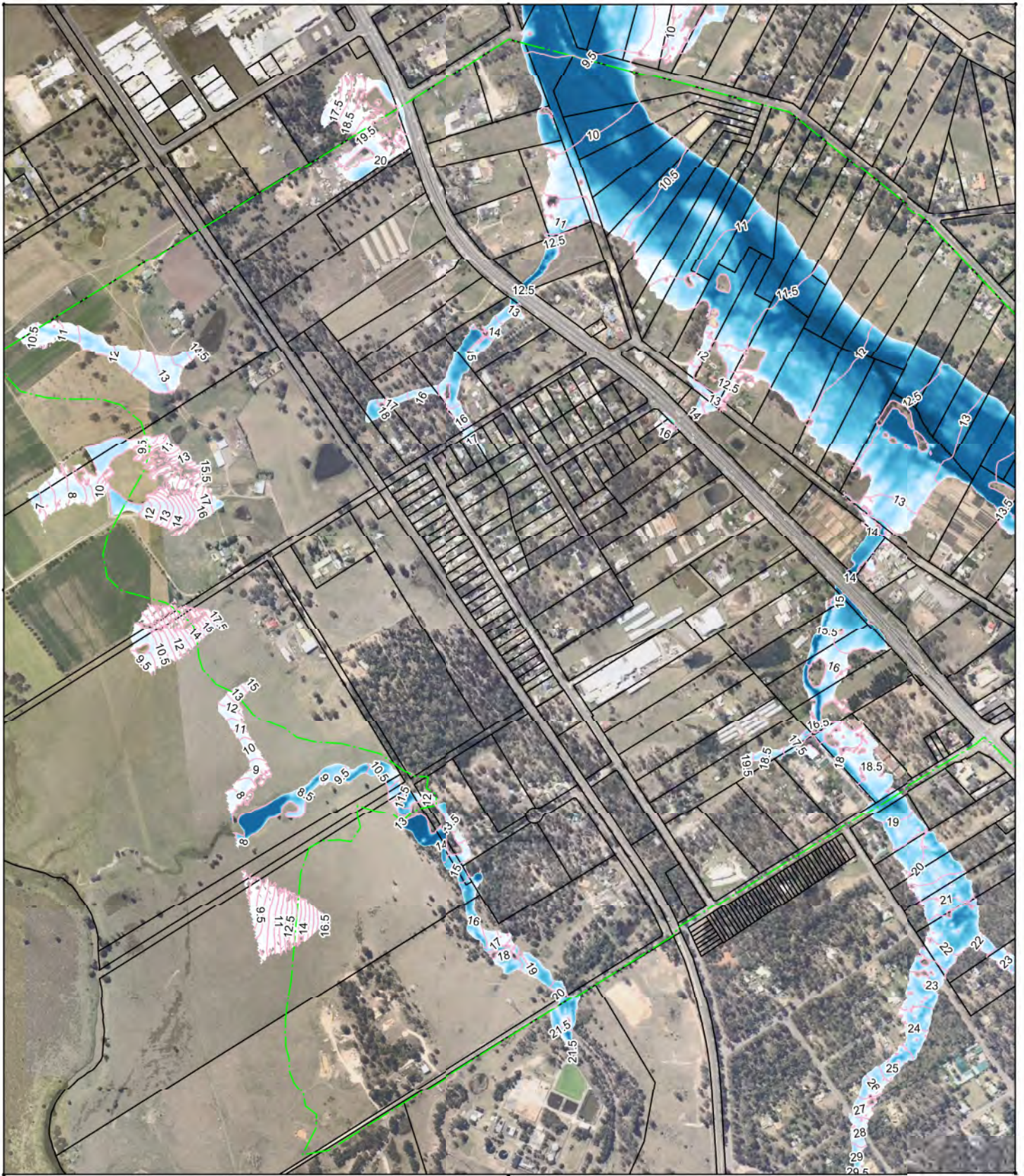




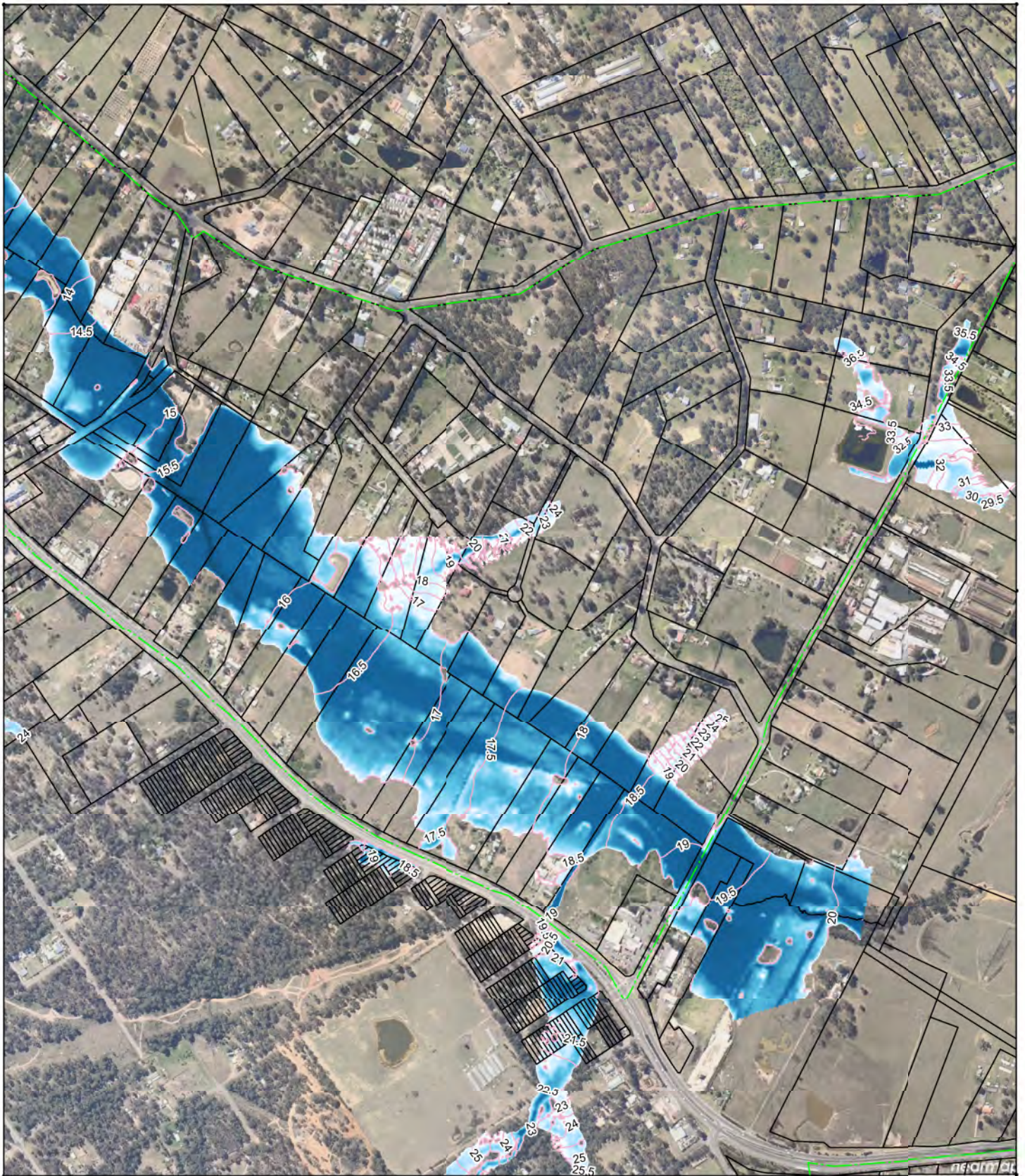






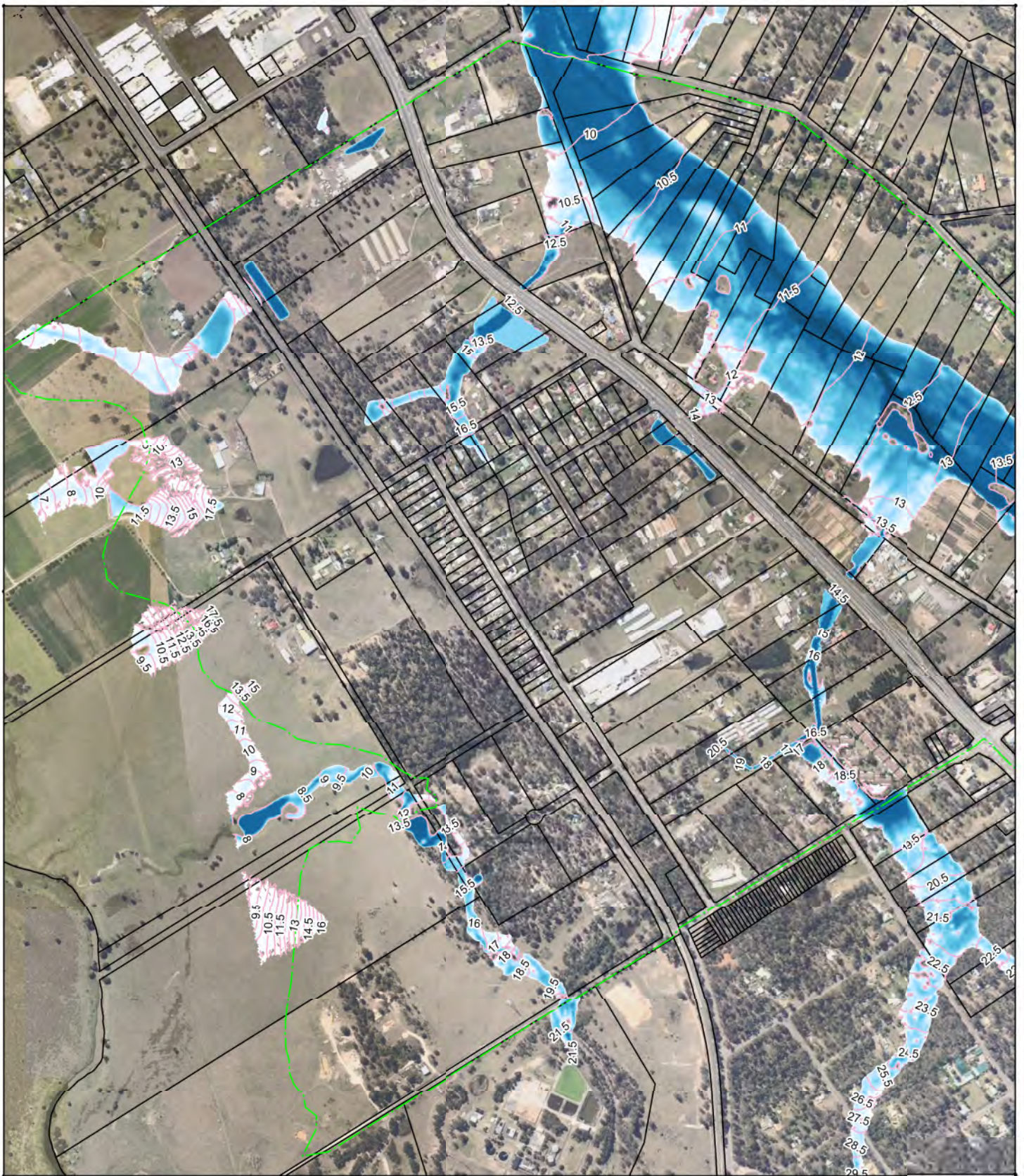
Appendix D. Tuflow Results






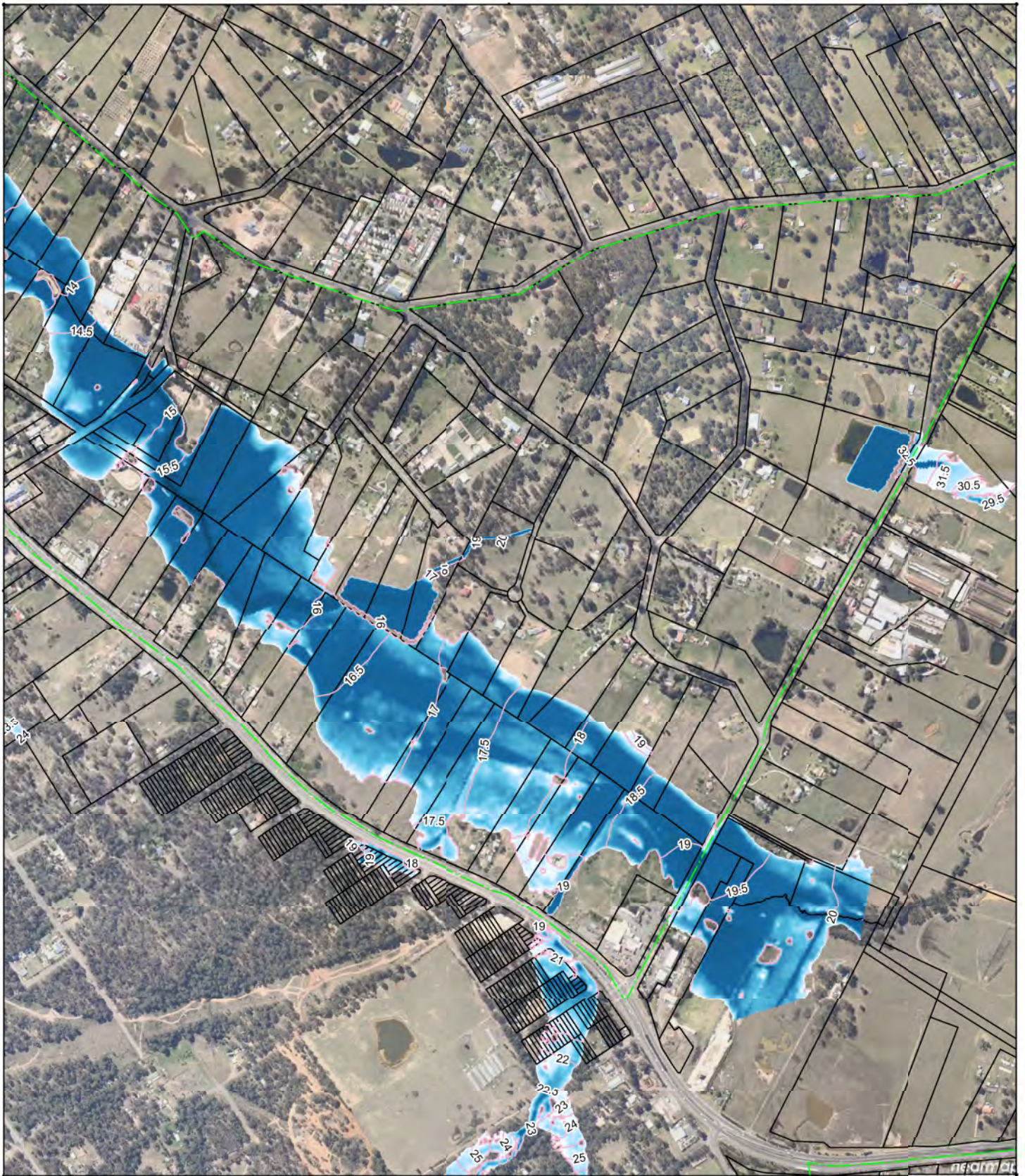
Title Vineyard ILP 50% AEP Existing Local Flood Flood Depth (No Tail Water)				 Mott MacDonald			
<small> DATE: 03/09/2014 PROJECT: VINEYARD ILP DRAWING: VY_EXL_2yr_720m_D This document is issued for the party which commissioned it and for specific purposes connected with the project only. It should not be relied upon for any other party or used for any other purpose. We accept no responsibility for the consequences of this document being relied upon by any other party, or being used for any other purpose, or containing an error or omission which is due to an error or omission in data supplied to us by other parties. </small>							
Date	Drawn	Checked	Approved	Scale at A4	Drawing Number	Status	Rev
03/09/2014	GL	GL	CA	1:12000	VY_EXL_2yr_720m_D	FI	A






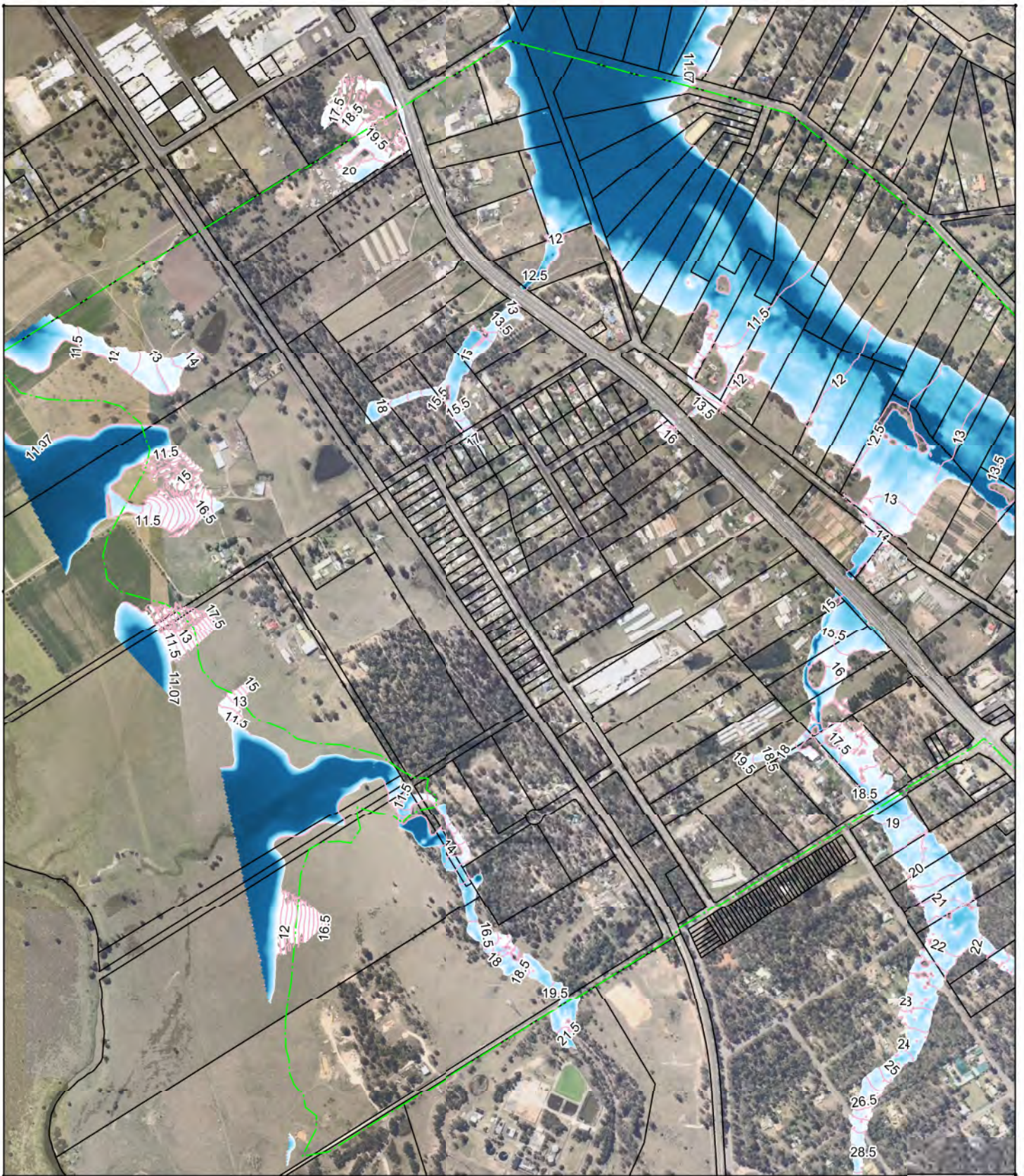
Title Vineyard ILP 50% AEP Existing Local Flood Flood Depth (No Tail Water)				 					
<small>DATE: 03/09/2014 10:58:11 AM This document is issued for the party which commissioned it and for specific purposes connected with the project only. It should not be relied upon for any other purpose. We accept no responsibility for the consequences of this document being relied upon by any other party, or being used for any other purpose, or containing an error or omission which is due to an error or omission in data supplied to us by other parties.</small>									
Date	Drawn	Checked	Approved	Scale at A4	Drawing Number		Status	Rev	
03/09/2014	GL	GL	CA	1:12000	VY_EXL_2yr_720m_D		FI	A	



Title Vineyard ILP 50% AEP Proposed Local Flood Flood Depth (No Tail Water)				 Mott MacDonald			
<small>© MOTT MACDONALD 2014. THIS DOCUMENT IS THE PROPERTY OF MOTT MACDONALD AND IS NOT TO BE REPRODUCED OR TRANSMITTED IN ANY FORM OR BY ANY MEANS, ELECTRONIC OR MECHANICAL, INCLUDING PHOTOCOPYING, RECORDING, OR BY ANY INFORMATION STORAGE AND RETRIEVAL SYSTEM. WITHOUT THE WRITTEN PERMISSION OF MOTT MACDONALD. THIS DOCUMENT IS ISSUED FOR THE PARTY WHICH COMMISSIONED IT AND FOR SPECIFIC PURPOSES CONNECTED WITH THE PROJECT ONLY. IT SHOULD NOT BE RELIED UPON FOR ANY OTHER PURPOSE. WE ACCEPT NO RESPONSIBILITY FOR THE CONSEQUENCES OF THIS DOCUMENT BEING RELIED UPON BY ANY OTHER PARTY, OR BEING USED FOR ANY OTHER PURPOSE, OR CONTAINING AN ERROR OR OMISSION WHICH IS DUE TO AN ERROR OR OMISSION IN DATA SUPPLIED TO US BY OTHER PARTIES.</small>							
Date	Drawn	Checked	Approved	Scale at A4	Drawing Number	Status	Rev
03/09/2014	GL	GL	CA	1:12000	VY_PRL_2yr_720m_D	FI	A



Title Vineyard ILP 50% AEP Proposed Local Flood Flood Depth (No Tail Water)				 Mott MacDonald		<ul style="list-style-type: none"> 0.00m 0.15m 0.30m 0.60m 3.14m 		
<small> MOTT MACDONALD HOLDINGS PTY LTD (INCORPORATED IN AUSTRALIA) This document is issued for the party which commissioned it and for specific purposes connected with the project only. It should not be relied upon for any other purpose. We accept no responsibility for the consequences of this document being relied upon by any other party, or being used for any other purpose, or containing an error or omission which is due to an error or omission in data supplied to us by other parties. </small>								
Date	Drawn	Checked	Approved	Scale at A4	Drawing Number	Status	Rev	
03/09/2014	GL	GL	CA	1:12000	VY_PRL_2yr_720m_D	FI	A	

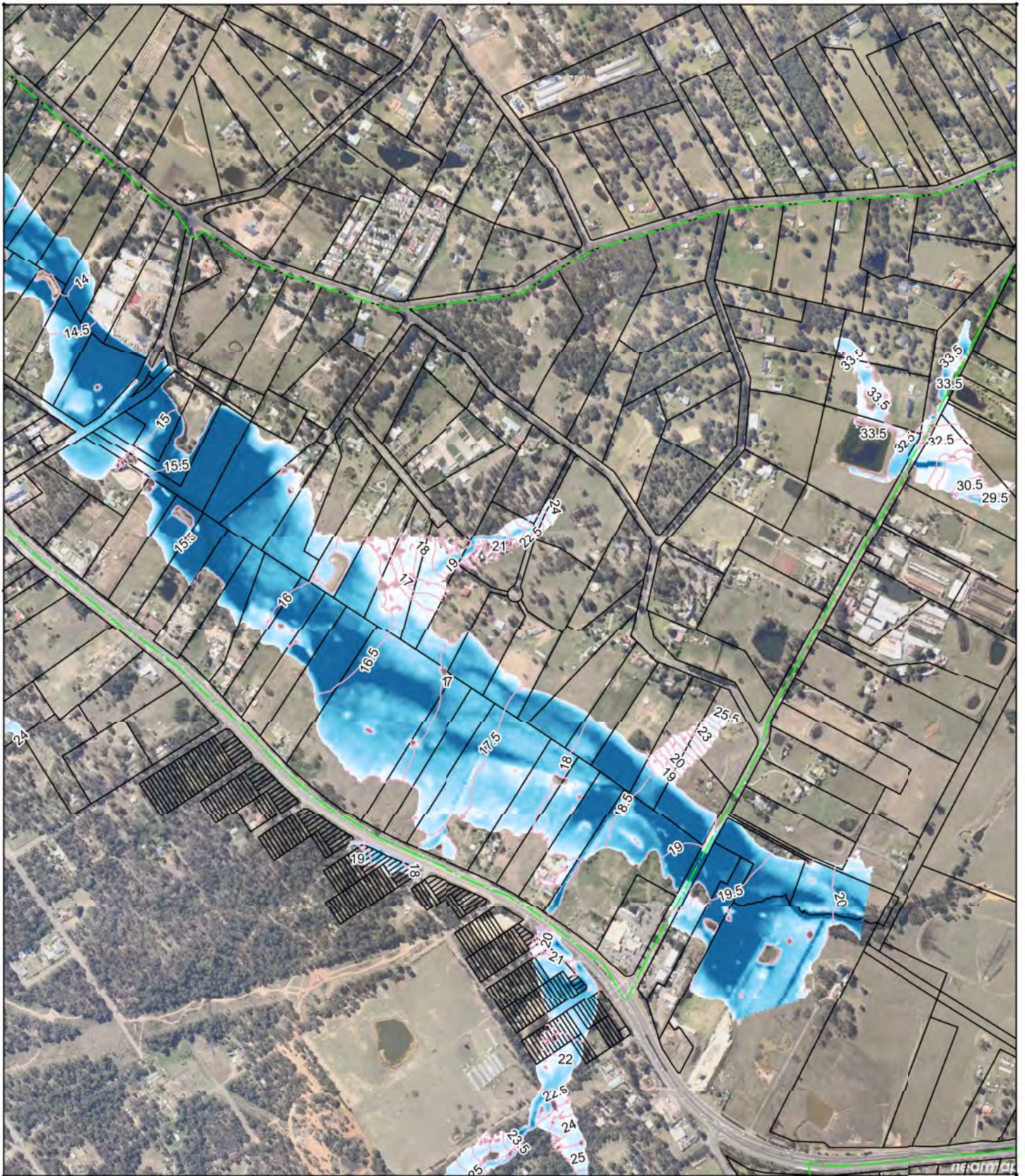






Title
Vineyard ILP
50% AEP Existing Regional Flood
Flood Depth (Tail Water 11.1m AHD)

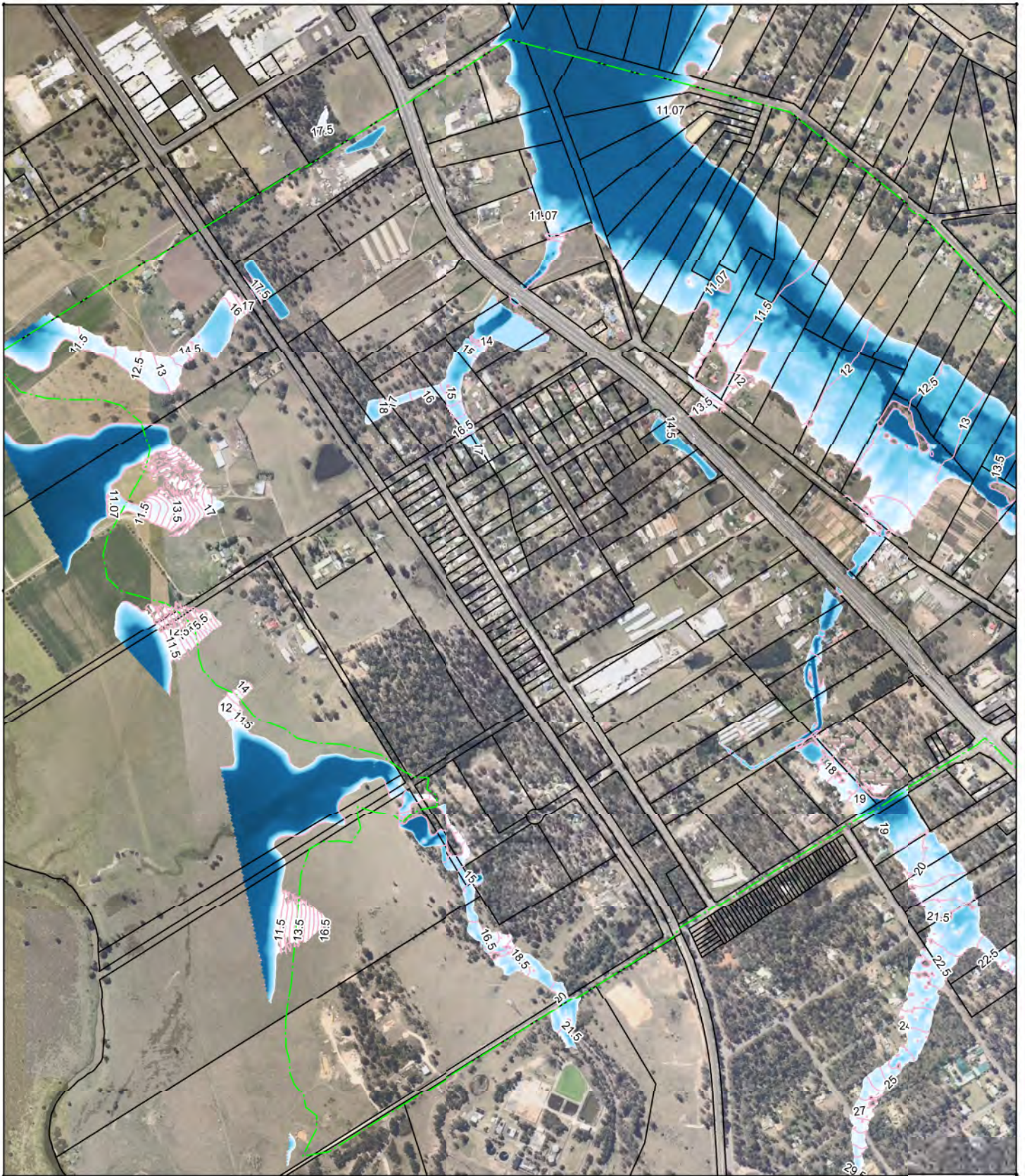
DATE: 03/09/2014 10:58:11 AM
 This document is issued for the party which commissioned it and for specific purposes connected with the project only. It should not be relied upon by any other party or used for any other purpose. We accept no responsibility for the consequences of this document being relied upon by any other party, or being used for any other purpose, or containing an error or omission which is due to an error or omission in data supplied to us by other parties.







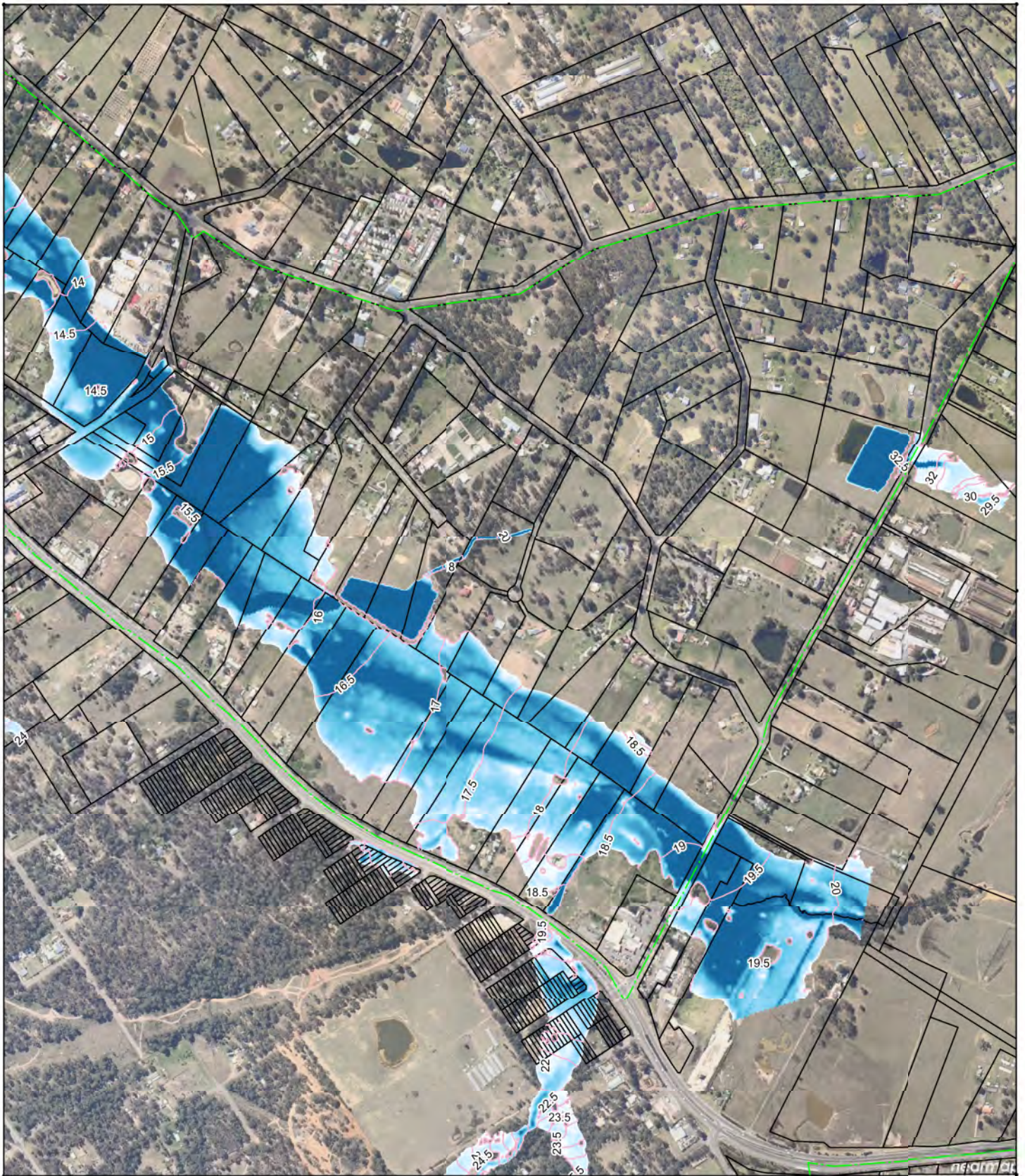
Date	Drawn	Checked	Approved	Scale at A4	Drawing Number	Status	Rev
03/09/2014	GL	GL	CA	1:12000	VY_EXR_2yr_720m_D	FI	A







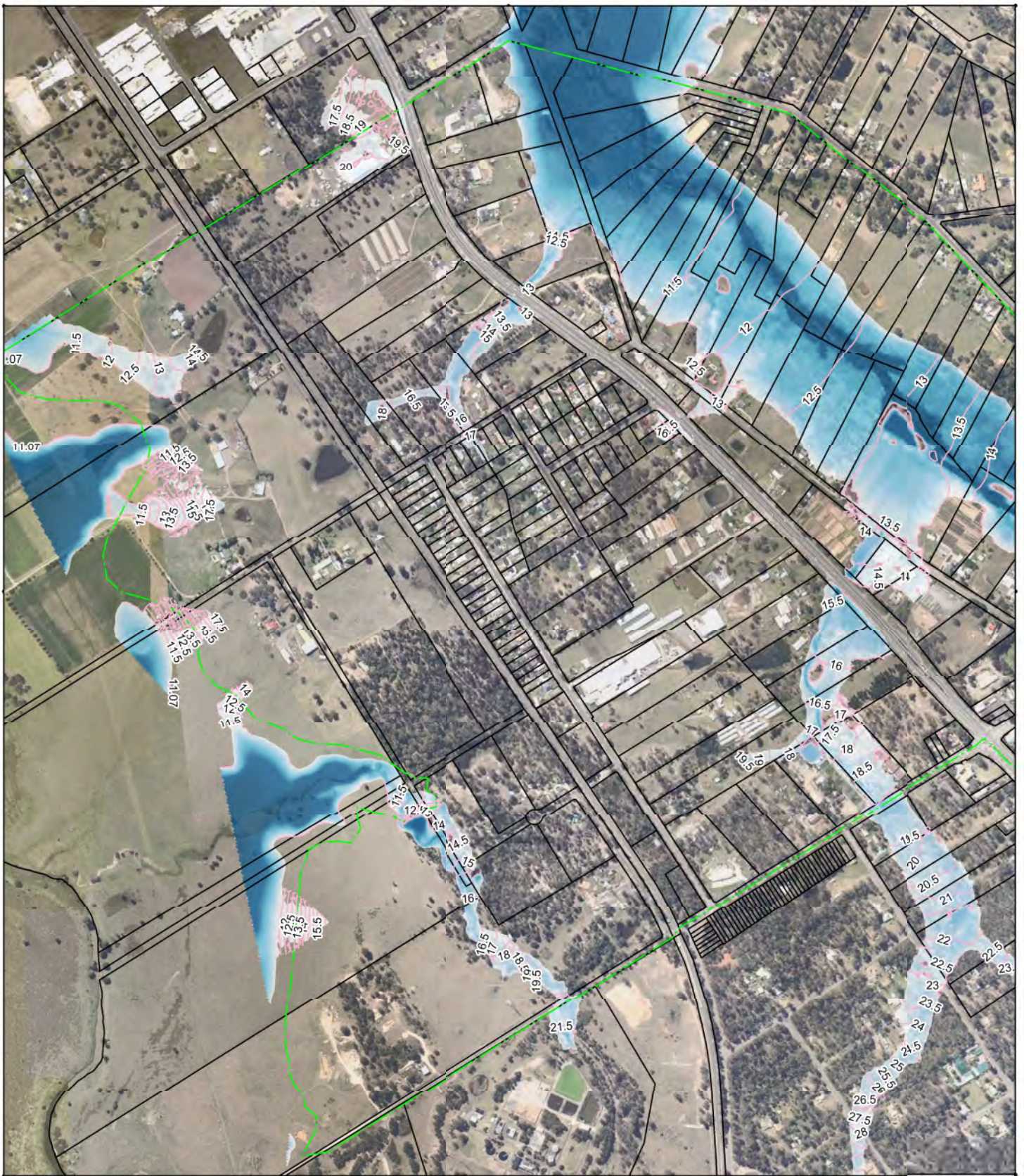
Title Vineyard ILP 50% AEP Existing Regional Flood Flood Depth (Tail Water 11.1m AHD)				 					
<small>© MOTT MACDONALD 2014. THIS DOCUMENT IS THE PROPERTY OF MOTT MACDONALD AND IS NOT TO BE REPRODUCED OR TRANSMITTED IN ANY FORM OR BY ANY MEANS, ELECTRONIC OR MECHANICAL, INCLUDING PHOTOCOPYING, RECORDING, OR BY ANY INFORMATION STORAGE AND RETRIEVAL SYSTEM. THIS DOCUMENT IS ISSUED FOR THE PARTY WHICH COMMISSIONED IT AND FOR SPECIFIC PURPOSES CONNECTED WITH THE PROJECT ONLY. IT SHOULD NOT BE RELIED UPON BY ANY OTHER PARTY OR USED FOR ANY OTHER PURPOSE. WE ACCEPT NO RESPONSIBILITY FOR THE CONSEQUENCES OF THIS DOCUMENT BEING RELIED UPON BY ANY OTHER PARTY, OR BEING USED FOR ANY OTHER PURPOSE, OR CONTAINING AN ERROR OR OMISSION WHICH IS DUE TO AN ERROR OR OMISSION IN DATA SUPPLIED TO US BY OTHER PARTIES.</small>									
Date	Drawn	Checked	Approved	Scale at A4	Drawing Number		Status	Rev	
03/09/2014	GL	GL	CA	1:12000	VY_EXR_2yr_720m_D		FI	A	







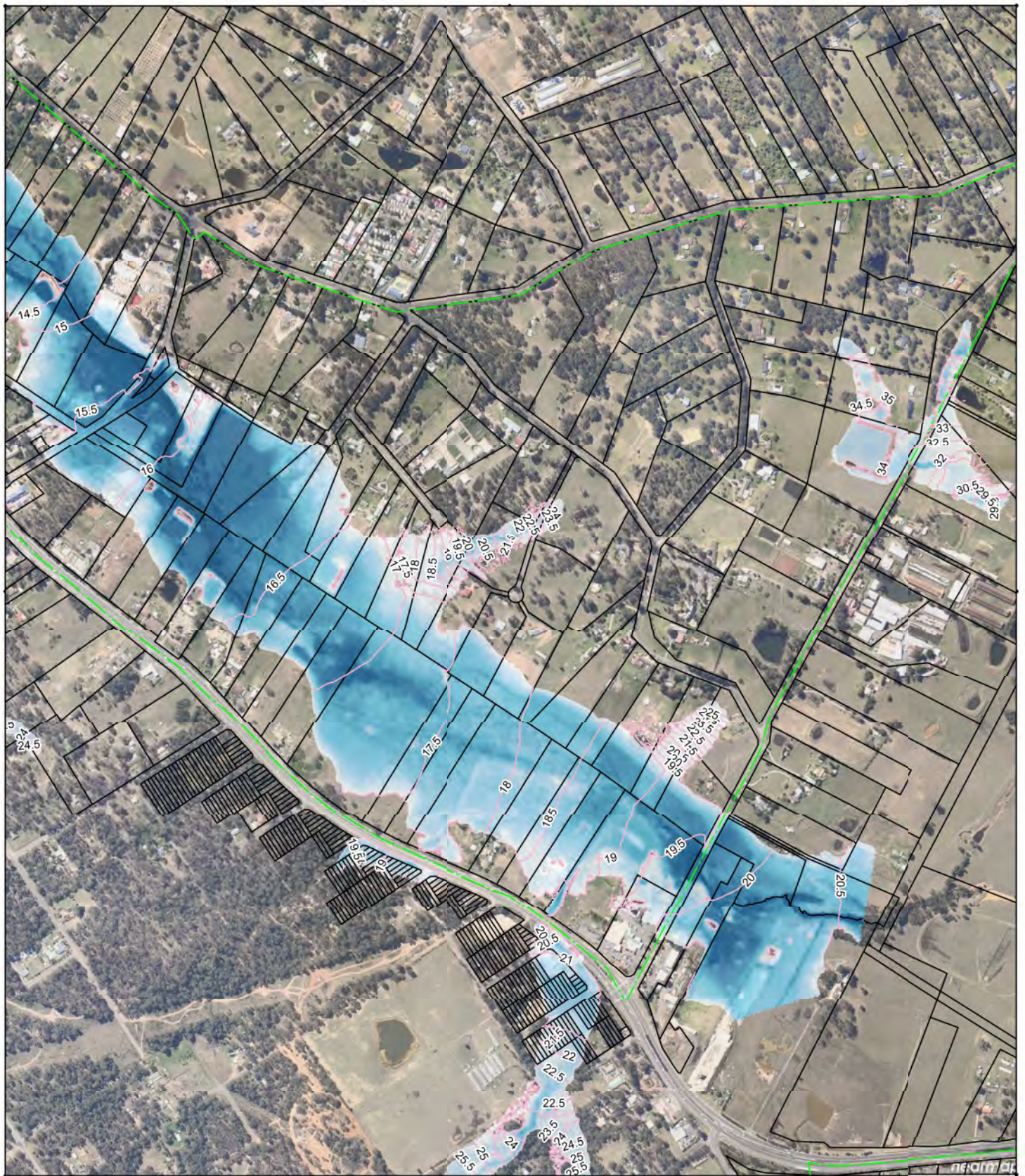
Title Vineyard ILP 50% AEP Proposed Regional Flood Flood Depth (Tail Water 11.1m AHD)				 					
<small>DATE: 03/09/2014 10:58:11 AM This document is issued for the party which commissioned it and for specific purposes connected with the project only. It should not be relied upon by any other party or used for any other purpose. We accept no responsibility for the consequences of this document being relied upon by any other party, or being used for any other purpose, or containing an error or omission which is due to an error or omission in data supplied to us by other parties.</small>									
Date	Drawn	Checked	Approved	Scale at A4	Drawing Number		Status	Rev	
03/09/2014	GL	GL	CA	1:12000	VY_PRR_2yr_720m_D		FI	A	







Title Vineyard ILP 50% AEP Proposed Regional Flood Flood Depth (Tail Water 11.1m AHD)								
<small>DATE: 03/09/2014 11:58:11 AM This document is issued for the party which commissioned it and for specific purposes connected with the project only. It should not be relied upon by any other party or used for any other purpose. We accept no responsibility for the consequences of this document being relied upon by any other party, or being used for any other purpose, or containing an error or omission which is due to an error or omission in data supplied to us by other parties.</small>								
Date	Drawn	Checked	Approved	Scale at A4	Drawing Number	Status	Rev	
03/09/2014	GL	GL	CA	1:12000	VY_PRR_2yr_720m_D	FI	A	



Title Vineyard ILP 1% AEP Existing Local Flood Flood Depth (Tail Water 11.1m AHD)				 					
<small>© MOTT MACDONALD CONSULTANTS PTY LTD 2014. ALL RIGHTS RESERVED. This document is issued for the party which commissioned it and for specific purposes connected with the project only. It should not be relied upon by any other party or used for any other purpose. We accept no responsibility for the consequences of this document being relied upon by any other party, or being used for any other purpose, or containing an error or omission which is due to an error or omission in data supplied to us by other parties.</small>									
Date	Drawn	Checked	Approved	Scale at A4	Drawing Number			Status	Rev
03/09/2014	GL	GL	CA	1:12000	VY_EXL_100yr_360m_D			FI	A



Title Vineyard ILP 1% AEP Existing Local Flood Flood Depth (Tail Water 11.1m AHD)				 					
<small>© MOTT MACDONALD 2014. THIS DOCUMENT IS THE PROPERTY OF MOTT MACDONALD AND IS NOT TO BE REPRODUCED OR USED FOR ANY OTHER PURPOSE WITHOUT THE WRITTEN PERMISSION OF MOTT MACDONALD. WE ACCEPT NO RESPONSIBILITY FOR THE CONSEQUENCES OF THIS DOCUMENT BEING RELIED UPON BY ANY OTHER PARTY, OR BEING USED FOR ANY OTHER PURPOSE, OR CONTAINING AN ERROR OR OMISSION WHICH IS DUE TO AN ERROR OR OMISSION IN DATA SUPPLIED TO US BY OTHER PARTIES.</small>									
Date	Drawn	Checked	Approved	Scale at A4	Drawing Number		Status	Rev	
03/09/2014	GL	GL	CA	1:12000	VY_EXL_100yr_360m_D		FI	A	



Title
Vineyard ILP
1% AEP Proposed Local Flood
Flood Depth (Tail Water 11.1m AHD)

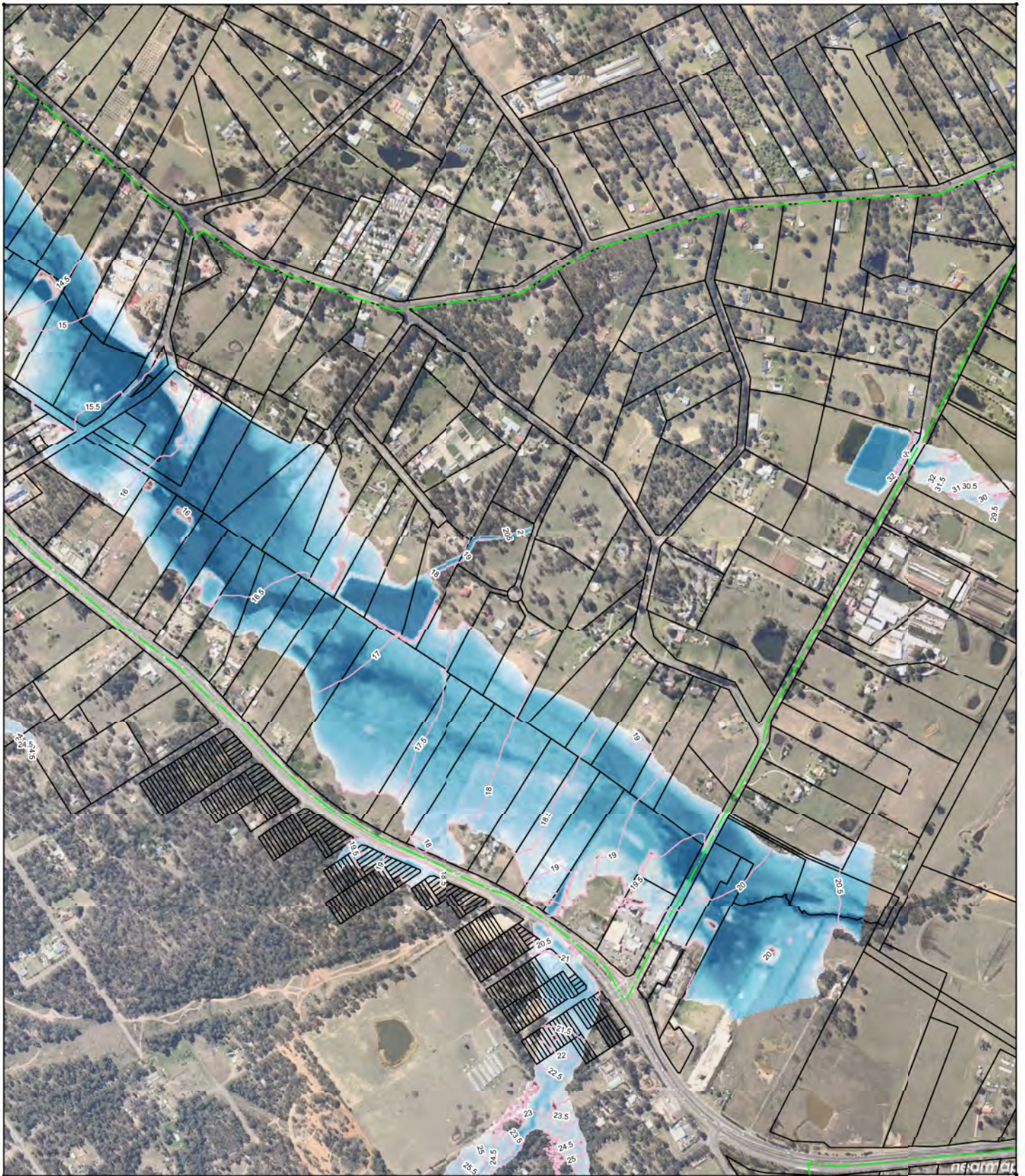
ORAL DISCLAIMER: THIS DOCUMENT IS ISSUED FOR THE PARTY WHICH COMMISSIONED IT AND FOR SPECIFIC PURPOSES CONNECTED WITH THE PROJECT ONLY. IT SHOULD NOT BE RELIED UPON BY ANY OTHER PARTY OR USED FOR ANY OTHER PURPOSE. WE ACCEPT NO RESPONSIBILITY FOR THE CONSEQUENCES OF THIS DOCUMENT BEING RELIED UPON BY ANY OTHER PARTY, OR BEING USED FOR ANY OTHER PURPOSE, OR CONTAINING AN ERROR OR OMISSION WHICH IS DUE TO AN ERROR OR OMISSION IN DATA SUPPLIED TO US BY OTHER PARTIES.



- 0.00m
- 0.50m
- 1.00m
- 1.50m
- 2.00m



Date	Drawn	Checked	Approved	Scale at A4	Drawing Number	Status	Rev
03/09/2014	GL	GL	CA	1:12000	VY_PRL_100yr_360m_D	FI	A



Title
Vineyard ILP
1% AEP Proposed Local Flood
Flood Depth (Tail Water 11.1m AHD)

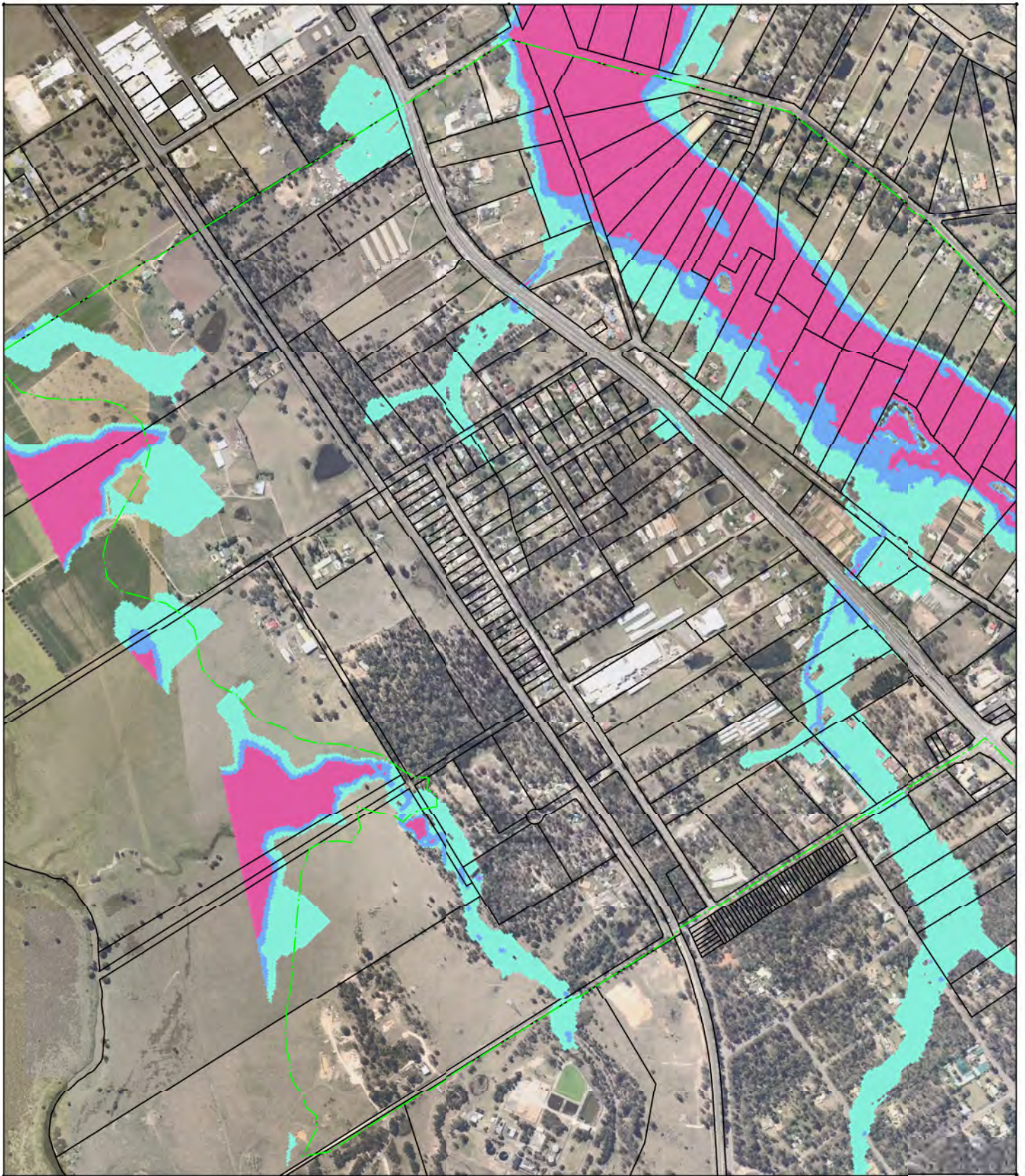
DATE: 03/09/2014 10:58:15 AM
 This document is issued for the party which commissioned it and for specific purposes connected with the project only. It should not be relied upon for any other party or used for any other purpose. We accept no responsibility for the consequences of this document being relied upon by any other party, or being used for any other purpose, or containing an error or omission which is due to an error or omission in data supplied to us by other parties.



- 0.00m
- 0.50m
- 1.00m
- 1.50m
- 2.00m



Date	Drawn	Checked	Approved	Scale at A4	Drawing Number	Status	Rev
03/09/2014	GL	GL	CA	1:12000	VY_PRL_100yr_360m_D	FI	A



Title
Vineyard ILP
1% AEP Existing Local Flood
Hazard FDM (Tail Water 11.1m AHD)

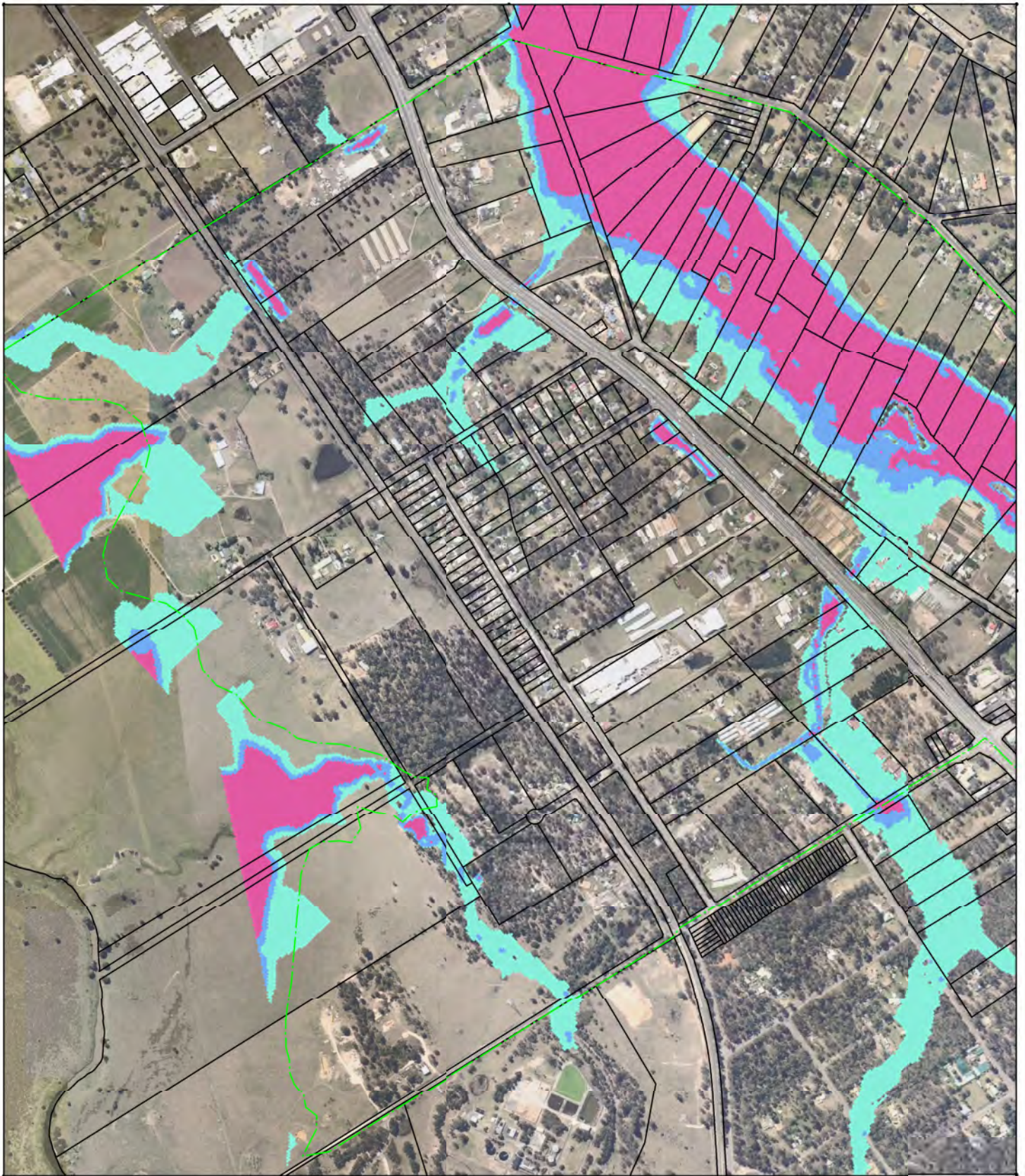
MOTT MACDONALD PROPRIETARY AND CONFIDENTIAL. PLEASE DO NOT DISSEMINATE.
 This document is issued for the party which commissioned it and for specific purposes connected with the project only. It should not be relied upon by any other party or used for any other purpose.
 We accept no responsibility for the consequences of this document being relied upon by any other party, or being used for any other purpose, or containing an error or omission which is due to an error or omission in data supplied to us by other parties.



- Low
- Intermediate
- High



Date	Drawn	Checked	Approved	Scale at A4	Drawing Number	Status	Rev
03/09/2014	GL	GL	CA	1:12000	VY_EXL_100yr_360m_DV	FI	A



Title
Vineyard ILP
1% AEP Proposed Local Flood
Hazard FDM (Tail Water 11.1m AHD)

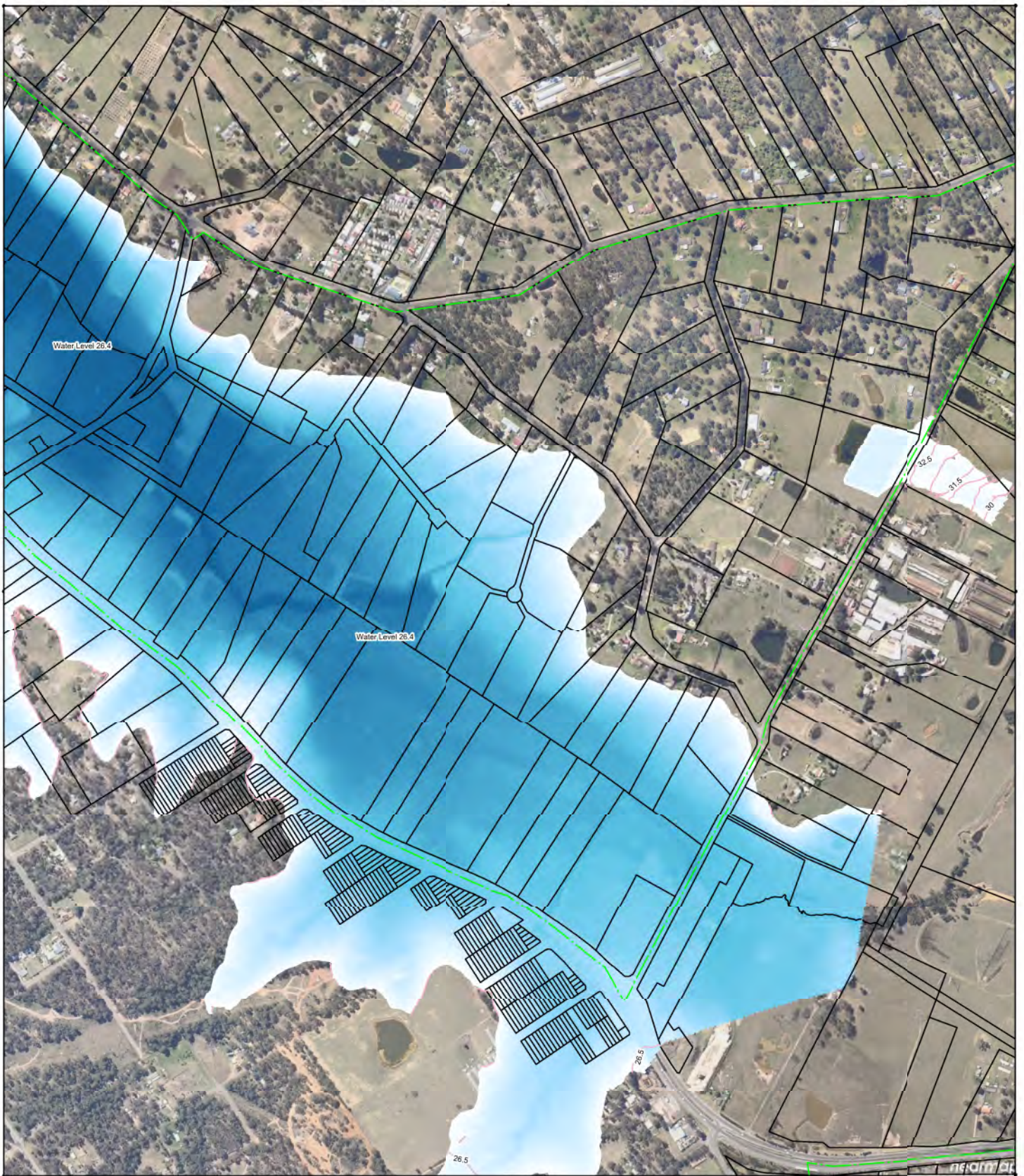
MOTT MACDONALD PROPRIETARY AND CONFIDENTIAL. PLEASE DO NOT DISSEMINATE.
 This document is issued for the party which commissioned it and for specific purposes connected with the project only. It should not be relied upon for any other party or used for any other purpose.
 We accept no responsibility for the consequences of this document being relied upon by any other party, or being used for any other purpose, or containing an error or omission which is due to an error or omission in data supplied to us by other parties.







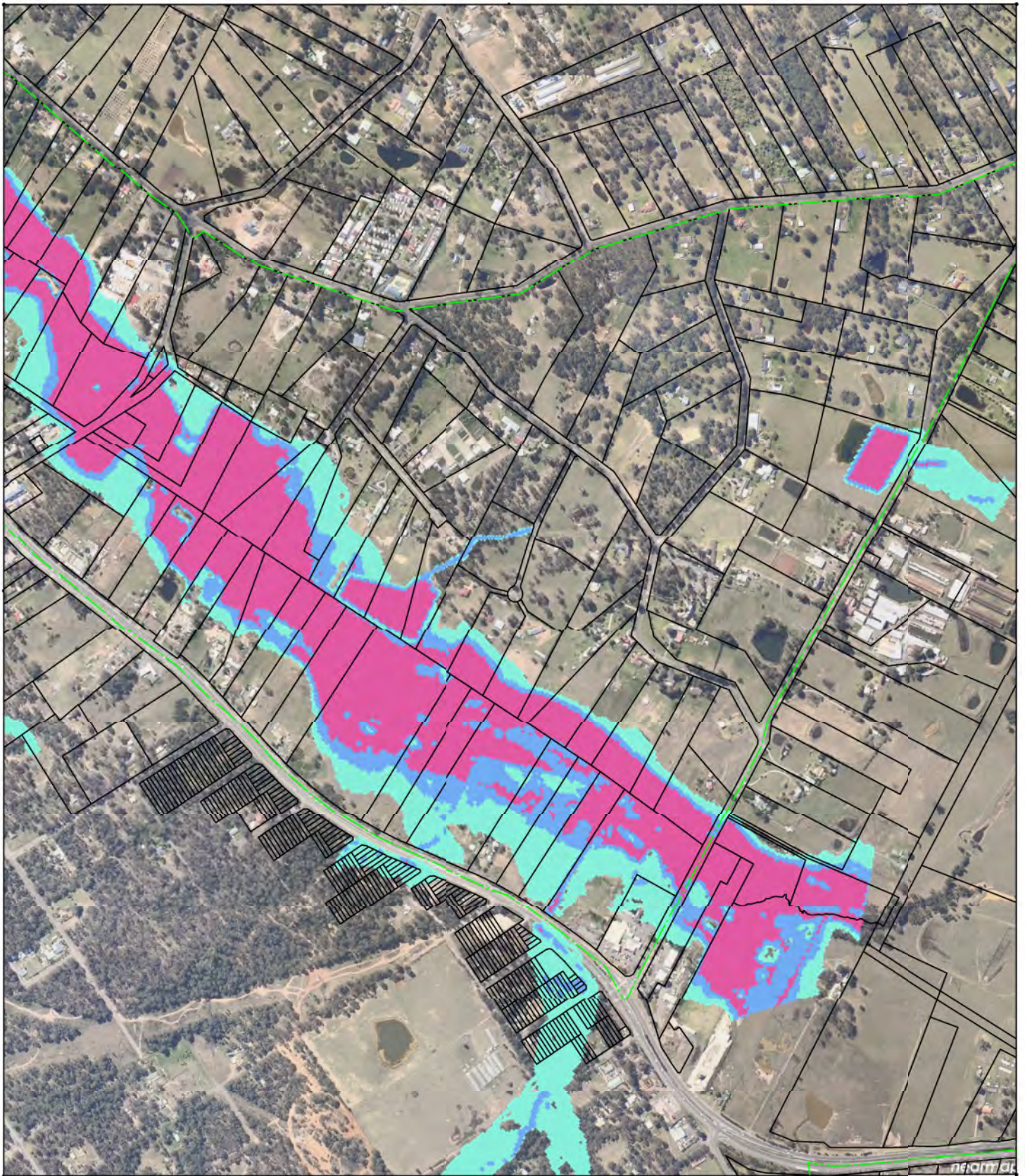
- Low
- Intermediate
- High



Date	Drawn	Checked	Approved	Scale at A4	Drawing Number	Status	Rev
03/09/2014	GL	GL	CA	1:12000	VY_PRL_100yr_360m_DV	FI	A



Title Vineyard ILP PMF Proposed Regional Flood Flood Depth (Tail Water 26.4m AHD)				 					
<small>© MOTT MACDONALD ENGINEERING PTY LTD 2014. ALL RIGHTS RESERVED. This document is issued for the party which commissioned it and for specific purposes connected with the project only. It should not be relied upon by any other party or used for any other purpose. We accept no responsibility for the consequences of this document being relied upon by any other party, or being used for any other purpose, or containing an error or omission which is due to an error or omission in data supplied to us by other parties.</small>									
Date	Drawn	Checked	Approved	Scale at A4	Drawing Number		Status	Rev	
03/09/2014	GL	GL	CA	1:12000	VY_PRR_PMF_360m_D		FI	A	



Title
Vineyard ILP
1% AEP Proposed Local Flood
Hazard FDM (Tail Water 11.1m AHD)

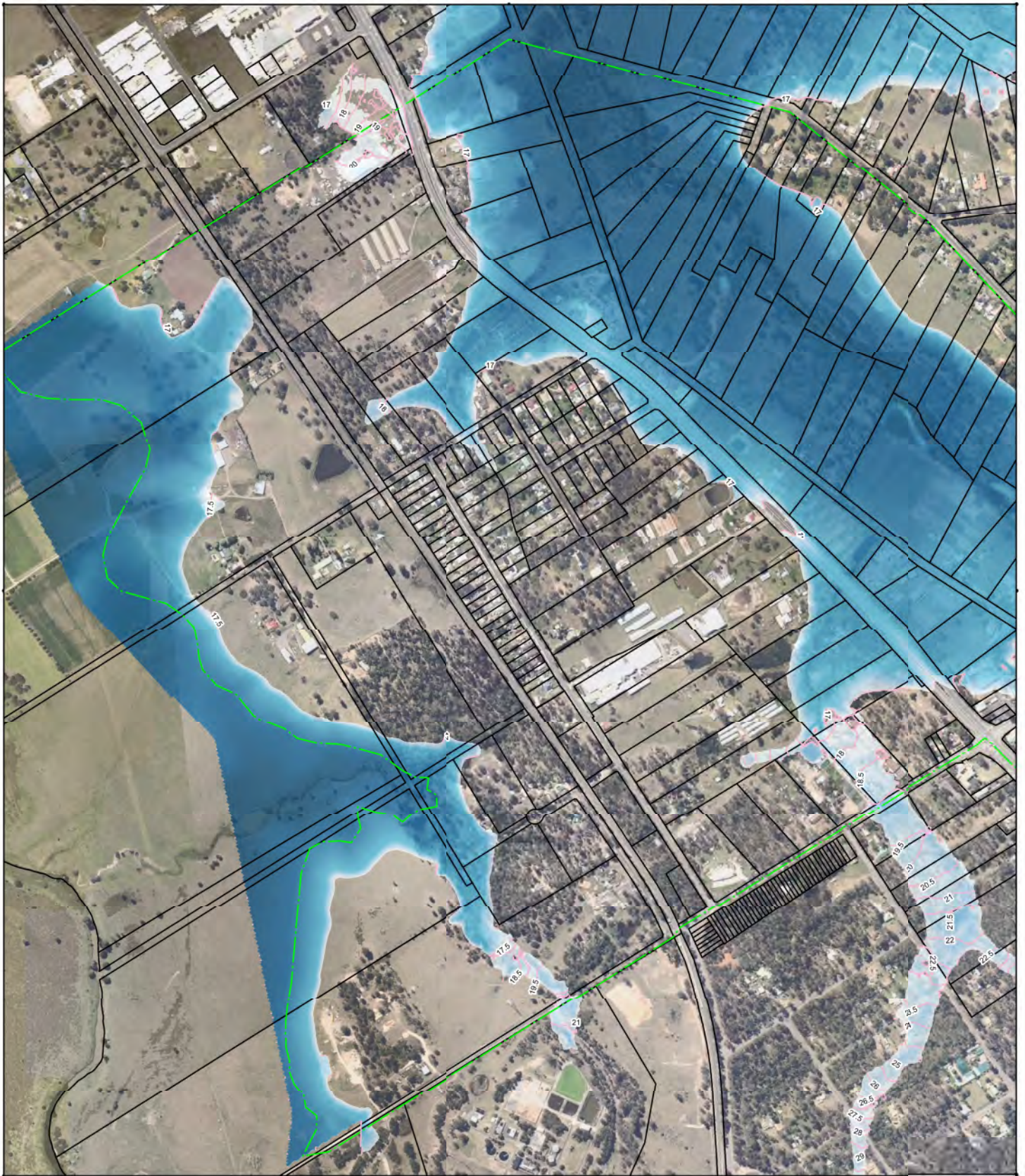
© MOTT MACDONALD ENGINEERS PTY LTD 10/01/14 PLAN 100 14/01/2014
 This document is issued for the party which commissioned it and for specific purposes connected with the project only. It should not be relied upon by any other party or used for any other purpose.
 We accept no responsibility for the consequences of this document being relied upon by any other party, or being used for any other purpose, or containing an error or omission which is due to an error or omission in data supplied to us by other parties.



- Low
- Intermediate
- High



Date	Drawn	Checked	Approved	Scale at A4	Drawing Number	Status	Rev
03/09/2014	GL	GL	CA	1:12000	VY_PRL_100yr_360m_DV	FI	A



Title
Vineyard ILP
1% AEP Existing Regional Flood
Flood Depth (Tail Water 17.3m AHD)

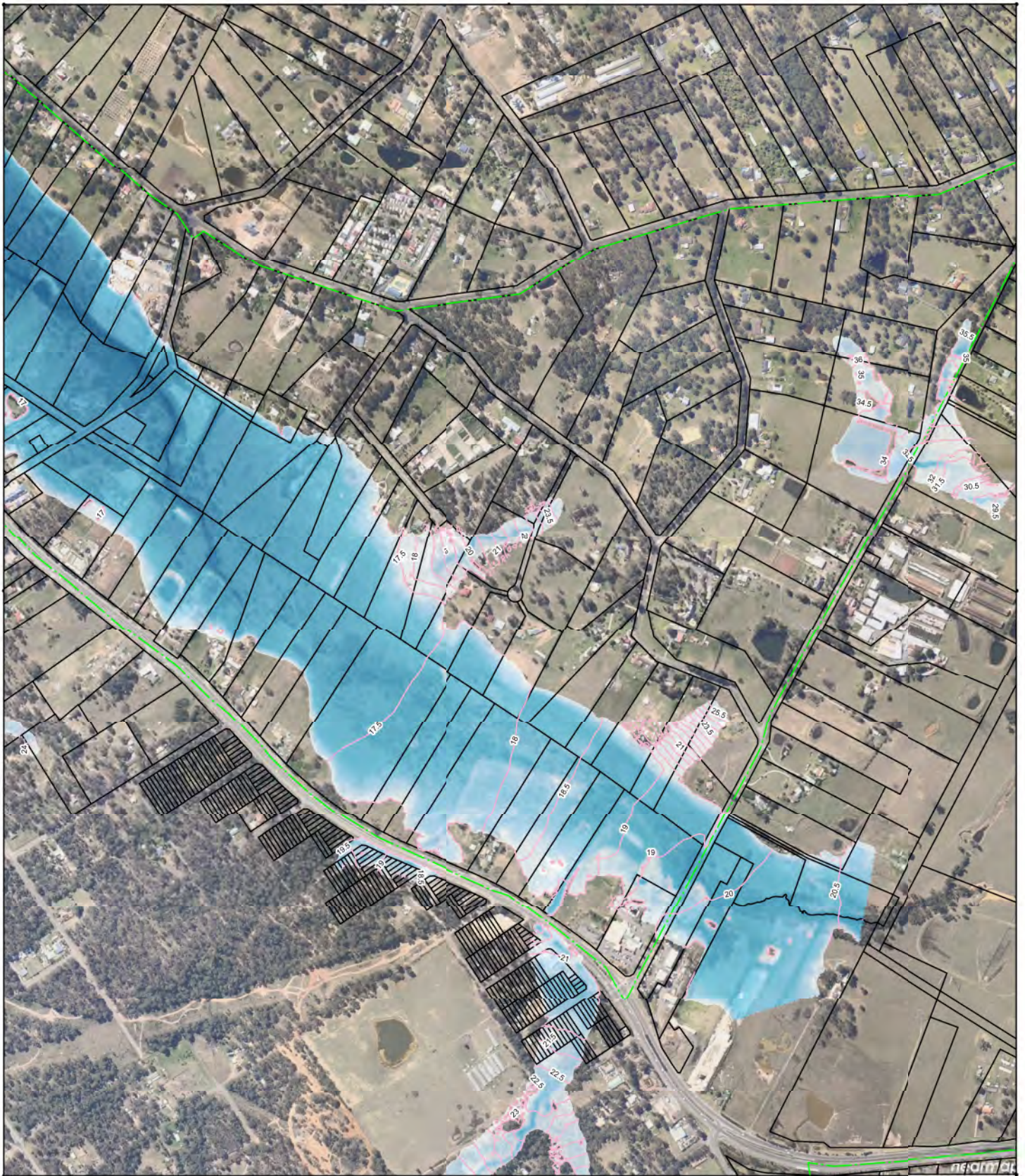


- 0.00m
- 0.50m
- 1.00m
- 1.50m
- 2.00m



© MOTT MACDONALD 2014. ALL RIGHTS RESERVED. THIS DOCUMENT IS ISSUED FOR THE PROJECT ONLY. IT SHOULD NOT BE RELIED UPON BY ANY OTHER PARTY OR USED FOR ANY OTHER PURPOSE. WE ACCEPT NO RESPONSIBILITY FOR THE CONSEQUENCES OF THIS DOCUMENT BEING RELIED UPON BY ANY OTHER PARTY, OR BEING USED FOR ANY OTHER PURPOSE, OR CONTAINING AN ERROR OR OMISSION WHICH IS DUE TO AN ERROR OR OMISSION IN DATA SUPPLIED TO US BY OTHER PARTIES.

Date	Drawn	Checked	Approved	Scale at A4	Drawing Number	Status	Rev
03/09/2014	GL	GL	CA	1:12000	VY_EXR_100yr_360m_D	FI	A



Title
Vineyard ILP
1% AEP Existing Regional Flood
Flood Depth (Tail Water 17.3m AHD)

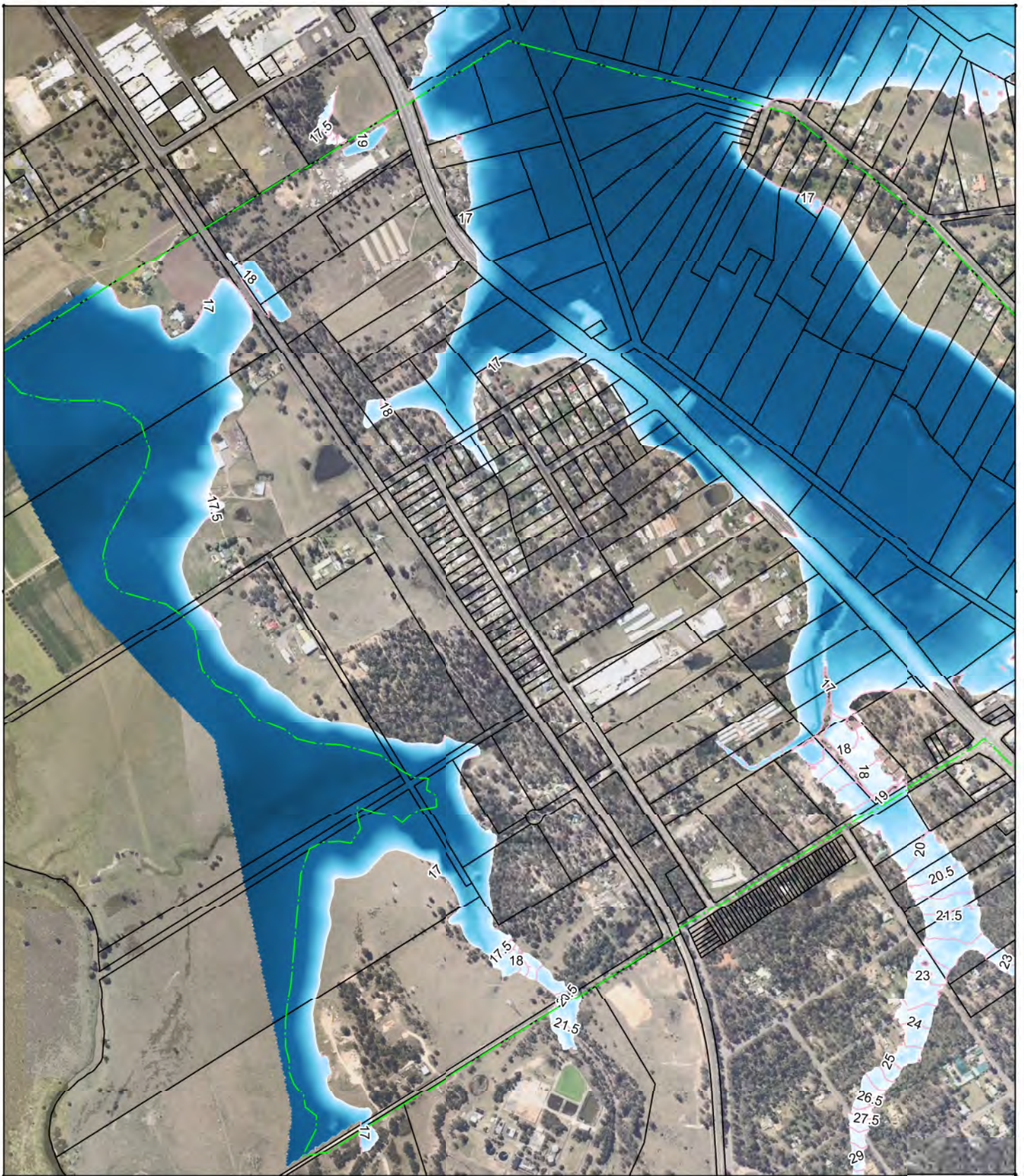
DATE: 03/09/2014 10:58:11 AM
 This document is issued for the party which commissioned it and for specific purposes connected with the project only. It should not be relied upon by any other party or used for any other purpose. We accept no responsibility for the consequences of this document being relied upon by any other party, or being used for any other purpose, or containing an error or omission which is due to an error or omission in data supplied to us by other parties.







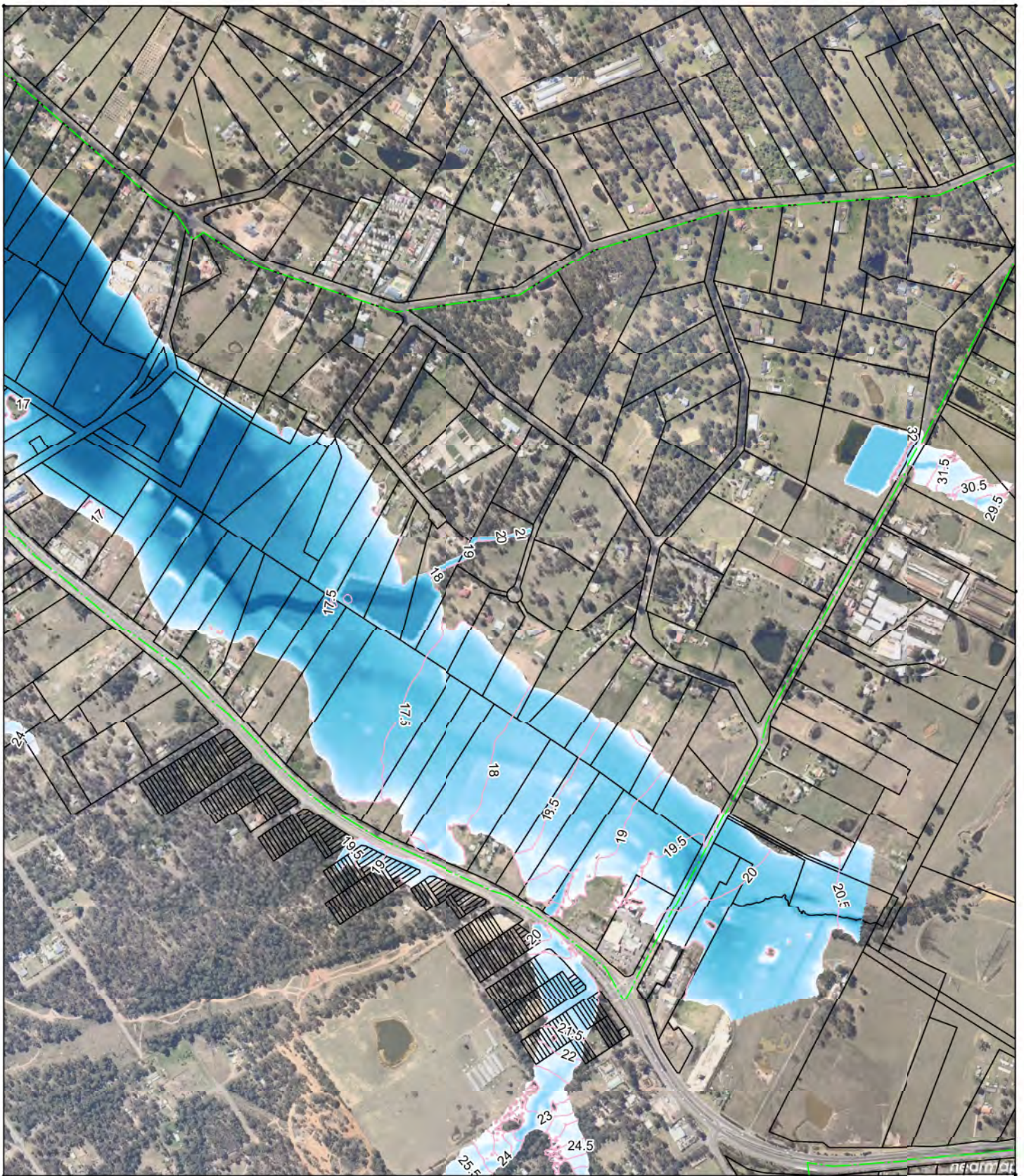
- 0.00m
- 0.50m
- 1.00m
- 1.50m
- 2.00m







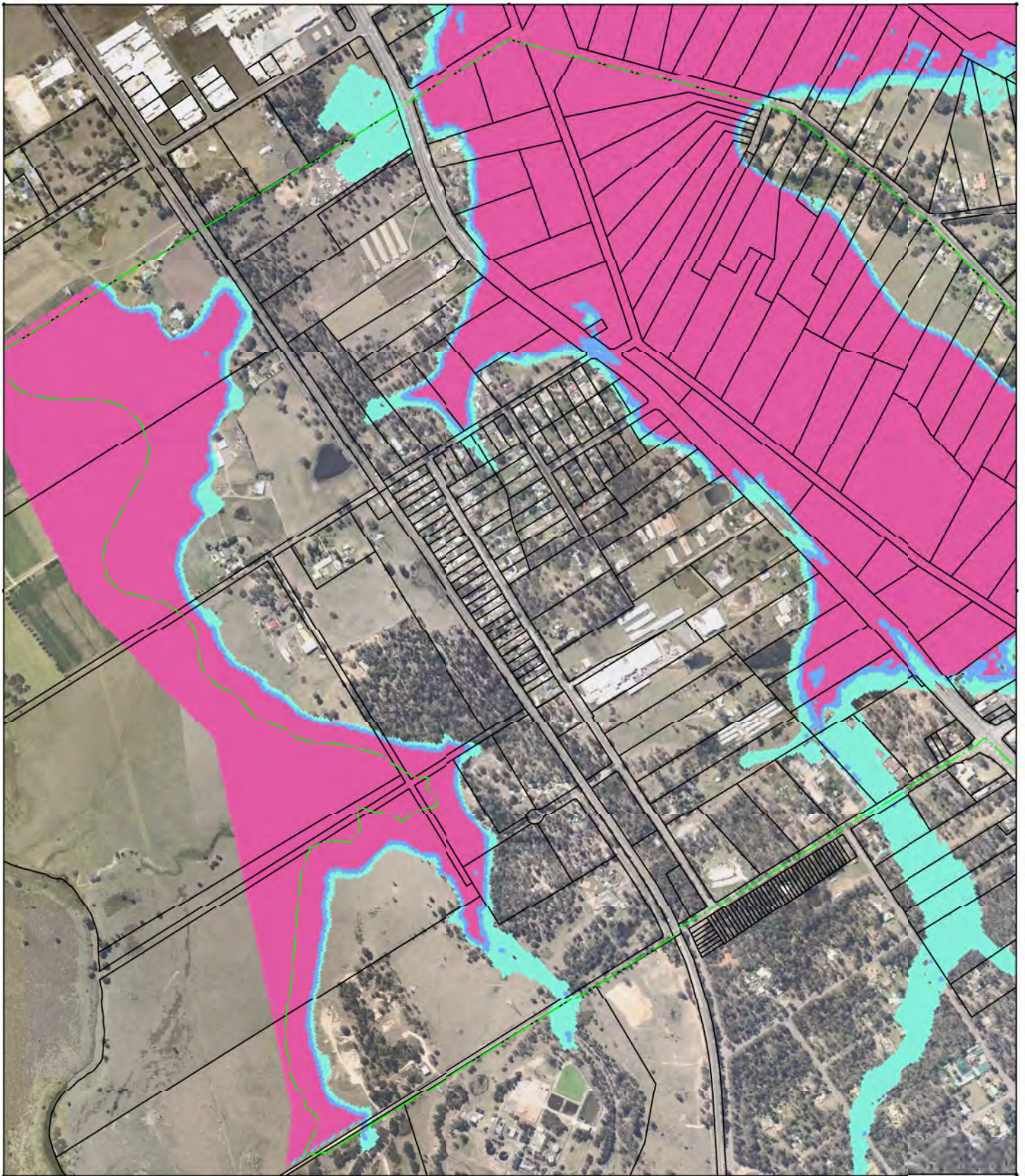
Date	Drawn	Checked	Approved	Scale at A4	Drawing Number	Status	Rev
03/09/2014	GL	GL	CA	1:12000	VY_EXR_100yr_360m_D	FI	A



Title Vineyard ILP 1% AEP Proposed Regional Flood Flood Depth (Tail Water 17.3m AHD)				 					
<small>© MOTT MACDONALD GROUP LIMITED 2014. ALL RIGHTS RESERVED. THIS DOCUMENT IS ISSUED FOR THE PARTY WHICH COMMISSIONED IT AND FOR SPECIFIC PURPOSES CONNECTED WITH THE PROJECT ONLY. IT SHOULD NOT BE RELIED UPON BY ANY OTHER PARTY OR USED FOR ANY OTHER PURPOSE. WE ACCEPT NO RESPONSIBILITY FOR THE CONSEQUENCES OF THIS DOCUMENT BEING RELIED UPON BY ANY OTHER PARTY, OR BEING USED FOR ANY OTHER PURPOSE, OR CONTAINING AN ERROR OR OMISSION WHICH IS DUE TO AN ERROR OR OMISSION IN DATA SUPPLIED TO US BY OTHER PARTIES.</small>									
Date	Drawn	Checked	Approved	Scale at A4	Drawing Number			Status	Rev
03/09/2014	GL	GL	CA	1:12000	VY_PRR_100yr_360m_D			FI	A



Title Vineyard ILP 1% AEP Proposed Regional Flood Flood Depth (Tail Water 17.3m AHD)				 					
<small>© MOTT MACDONALD 2014. THIS DOCUMENT IS THE PROPERTY OF MOTT MACDONALD AND IS NOT TO BE REPRODUCED OR TRANSMITTED IN ANY FORM OR BY ANY MEANS, ELECTRONIC OR MECHANICAL, INCLUDING PHOTOCOPYING, RECORDING, OR BY ANY INFORMATION STORAGE AND RETRIEVAL SYSTEM. THIS DOCUMENT IS ISSUED FOR THE PARTY WHICH COMMISSIONED IT AND FOR SPECIFIC PURPOSES CONNECTED WITH THE PROJECT ONLY. IT SHOULD NOT BE RELIED UPON BY ANY OTHER PARTY OR USED FOR ANY OTHER PURPOSE. WE ACCEPT NO RESPONSIBILITY FOR THE CONSEQUENCES OF THIS DOCUMENT BEING RELIED UPON BY ANY OTHER PARTY, OR BEING USED FOR ANY OTHER PURPOSE, OR CONTAINING AN ERROR OR OMISSION WHICH IS DUE TO AN ERROR OR OMISSION IN DATA SUPPLIED TO US BY OTHER PARTIES.</small>									
Date	Drawn	Checked	Approved	Scale at A4	Drawing Number	Status	Rev		
03/09/2014	GL	GL	CA	1:12000	VY_PRR_100yr_360m_D	FI	A		



Title
Vineyard ILP
1% AEP Existing Regional Flood
Hazard FDM (Tail Water 17.3m AHD)

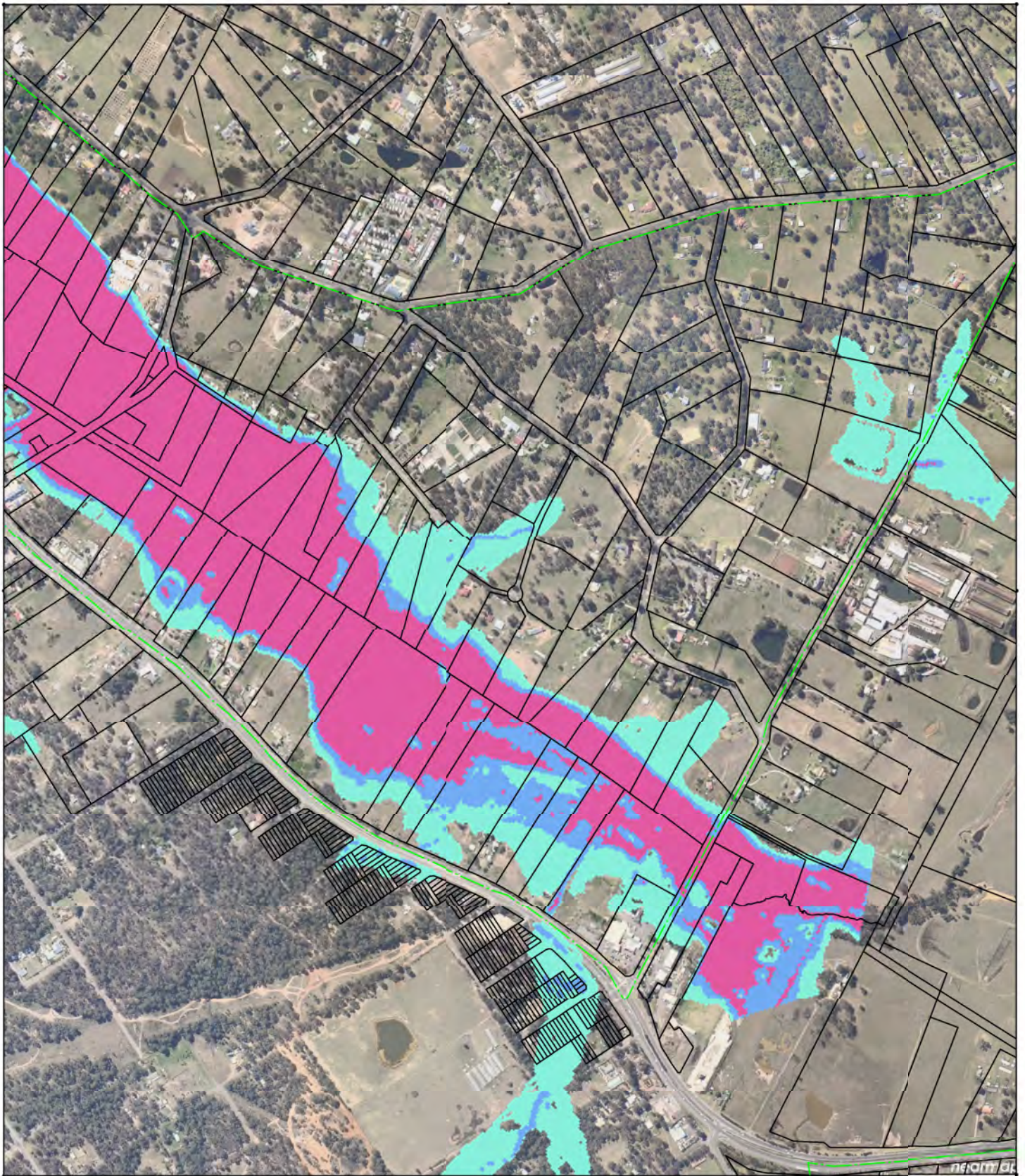
MOTT MACDONALD HOLDINGS PTY LTD (INCORPORATED IN AUSTRALIA)
 This document is issued for the party which commissioned it and for specific purposes connected with the project only. It should not be relied upon by any other party or used for any other purpose.
 We accept no responsibility for the consequences of this document being relied upon by any other party, or being used for any other purpose, or containing an error or omission which is due to an error or omission in data supplied to us by other parties.



- Low
- Intermediate
- High



Date	Drawn	Checked	Approved	Scale at A4	Drawing Number	Status	Rev
03/09/2014	GL	GL	CA	1:12000	VY_EXR_100yr_360m_DV	FI	A



Title
Vineyard ILP
1% AEP Existing Regional Flood
Hazard FDM (Tail Water 17.3m AHD)

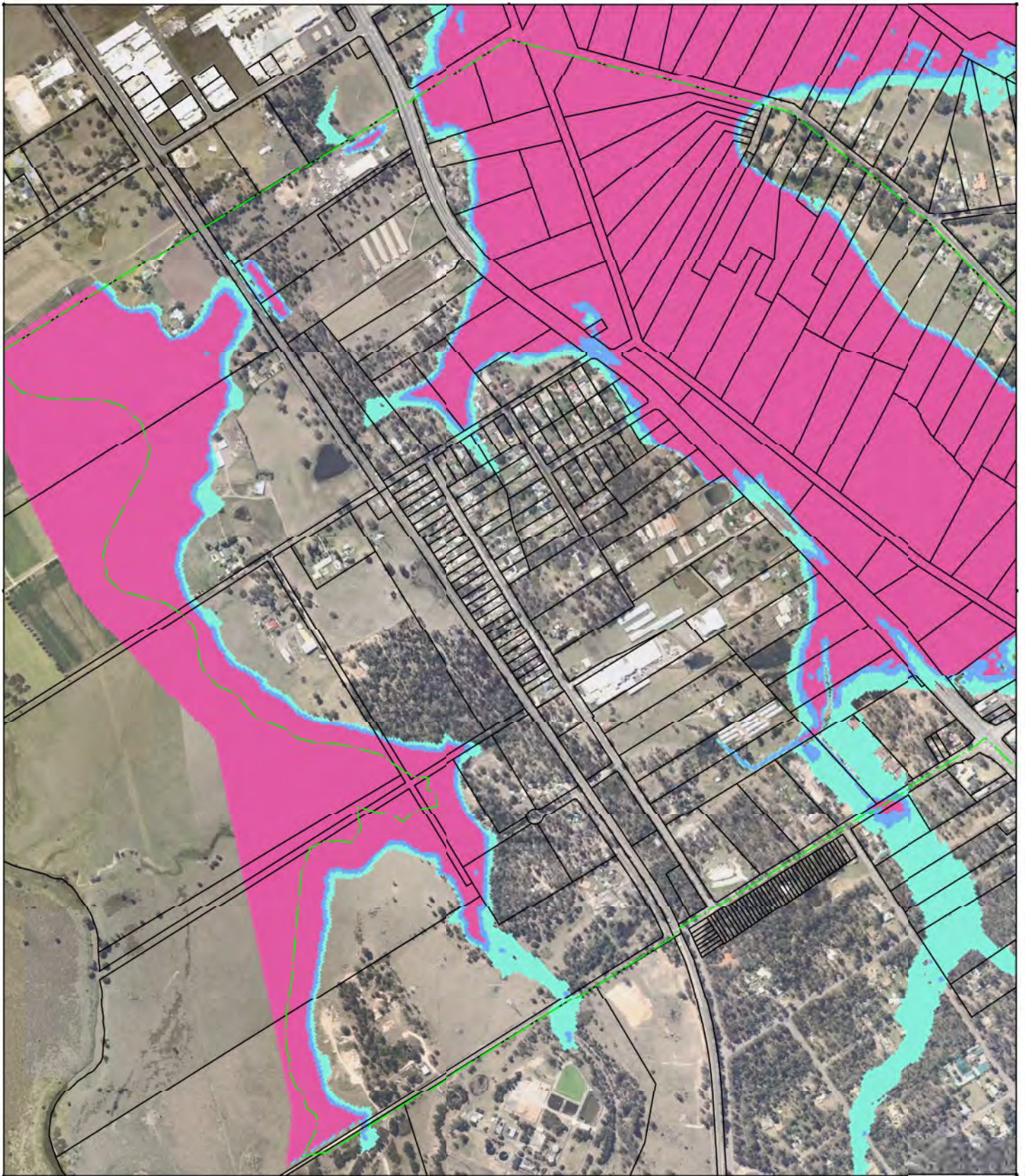
© MOTT MACDONALD ENGINEERS PTY LTD 10/01/14 PLAN 100 14/01/2014
 This document is issued for the party which commissioned it and for specific purposes connected with the project only. It should not be relied upon by any other party or used for any other purpose.
 We accept no responsibility for the consequences of this document being relied upon by any other party, or being used for any other purpose, or containing an error or omission which is due to an error or omission in data supplied to us by other parties.



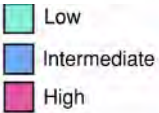



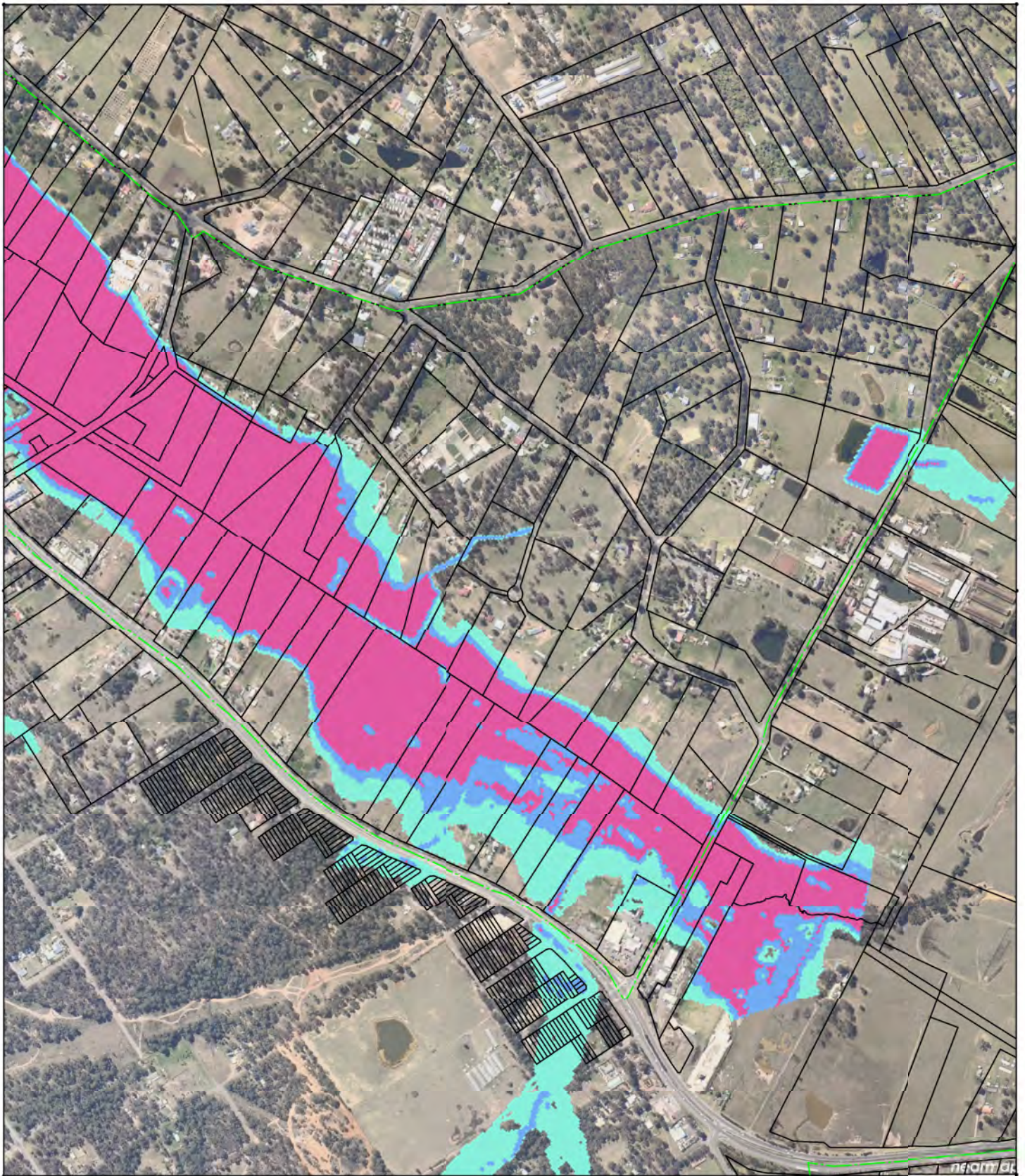
- Low
- Intermediate
- High







Date	Drawn	Checked	Approved	Scale at A4	Drawing Number	Status	Rev
03/09/2014	GL	GL	CA	1:12000	VY_EXR_100yr_360m_DV	FI	A

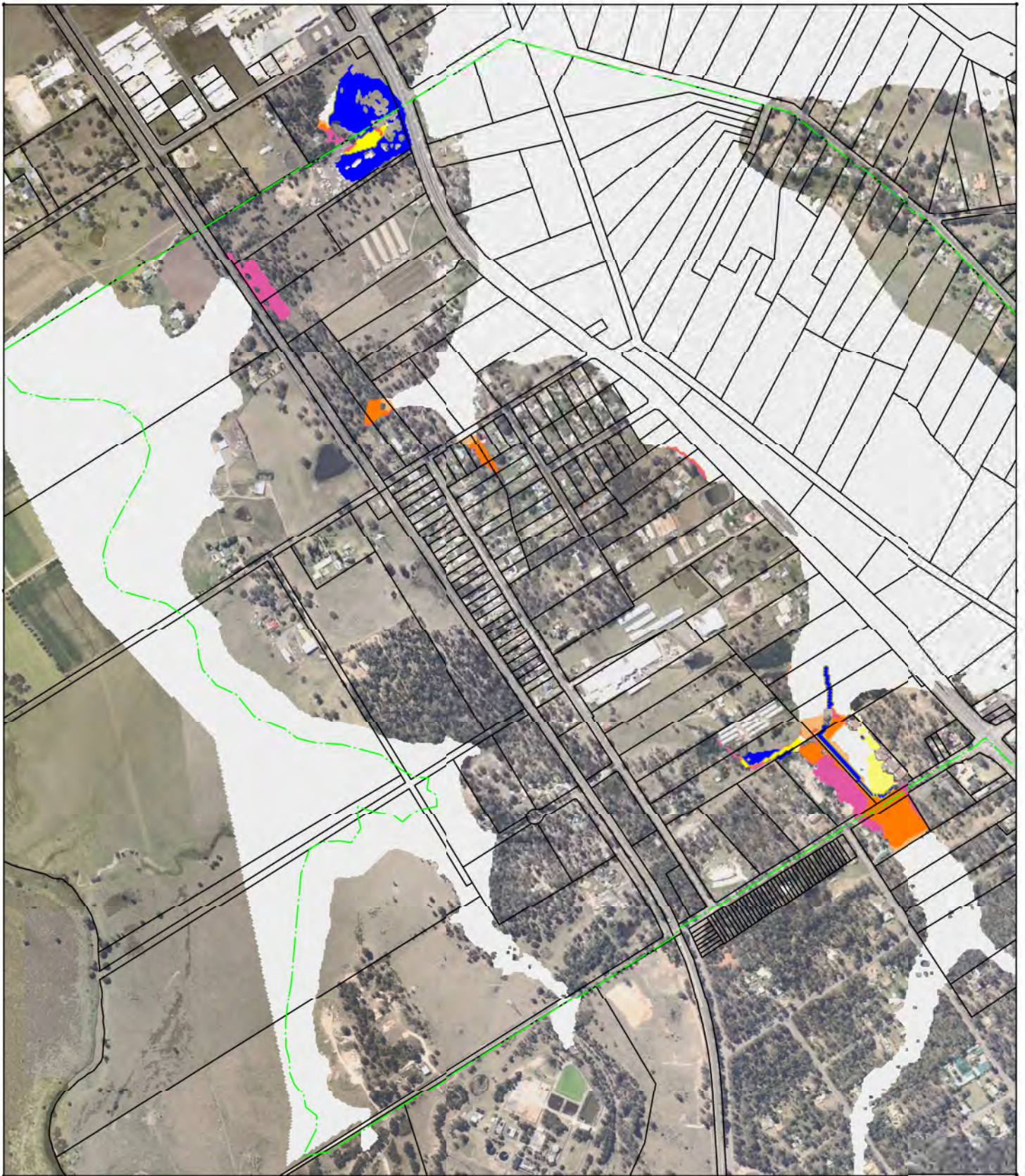





Title Vineyard ILP 1% AEP Proposed Regional Flood Hazard FDM (Tail Water 17.3m AHD)				 					
<small>© MOTT MACDONALD 2014. ALL RIGHTS RESERVED. THIS DOCUMENT IS ISSUED FOR THE PROJECT ONLY. IT SHOULD NOT BE RELIED UPON BY ANY OTHER PARTY OR USED FOR ANY OTHER PURPOSE. WE ACCEPT NO RESPONSIBILITY FOR THE CONSEQUENCES OF THIS DOCUMENT BEING RELIED UPON BY ANY OTHER PARTY, OR BEING USED FOR ANY OTHER PURPOSE, OR CONTAINING AN ERROR OR OMISSION WHICH IS DUE TO AN ERROR OR OMISSION IN DATA SUPPLIED TO US BY OTHER PARTIES.</small>									
Date	Drawn	Checked	Approved	Scale at A4	Drawing Number	Status	Rev		
03/09/2014	GL	GL	CA	1:12000	VY_PRR_100yr_360m_DV	FI	A		

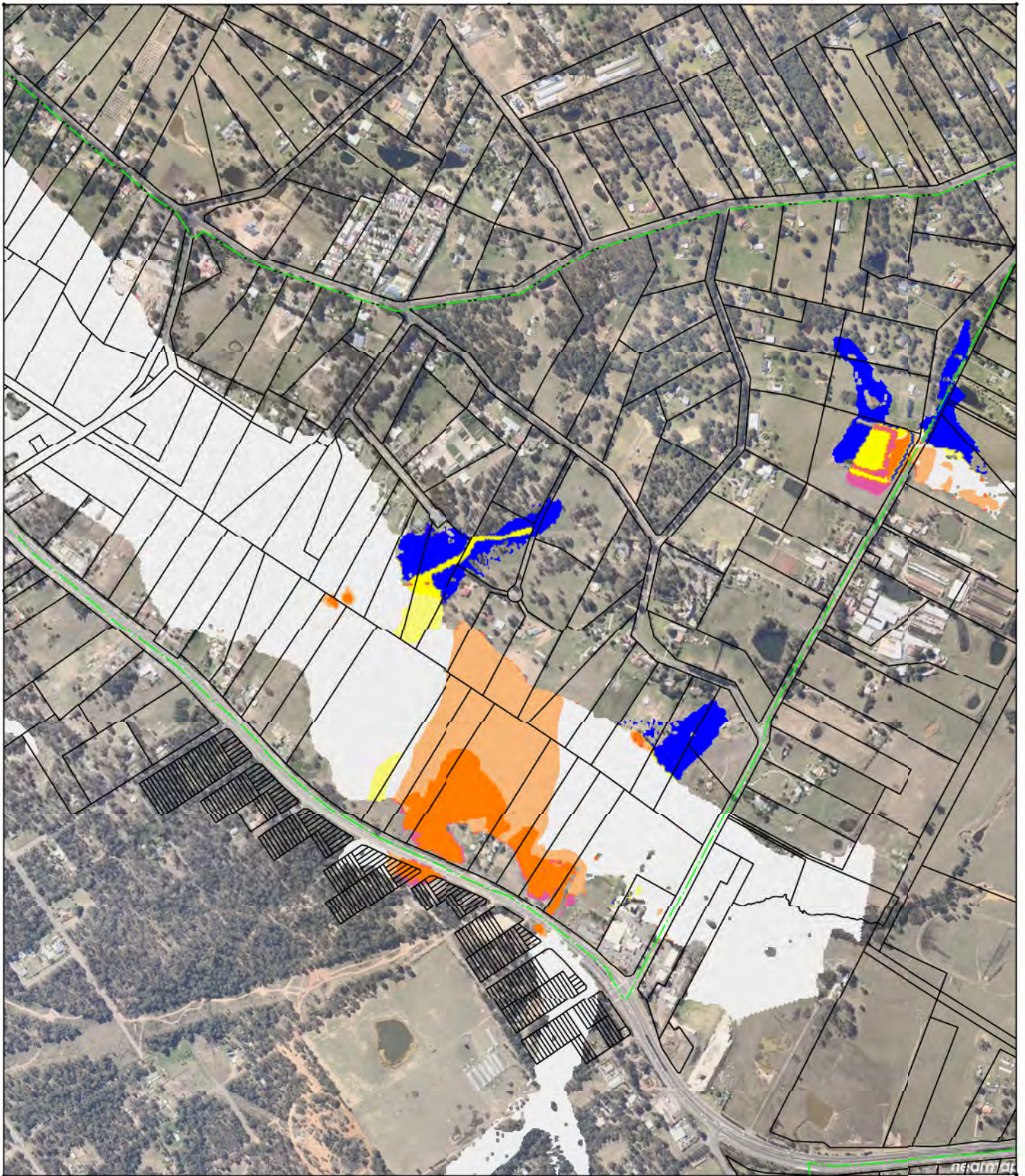


Title Vineyard ILP 1% AEP Proposed Regional Flood Hazard FDM (Tail Water 17.3m AHD)				 					
Date	Drawn	Checked	Approved	Scale at A4	Drawing Number	Status	Rev		
03/09/2014	GL	GL	CA	1:12000	VY_PRR_100yr_360m_DV	FI	A		

MOTT MACDONALD HOLDINGS PTY LTD (INCORPORATED IN AUSTRALIA)
 This document is issued for the party which commissioned it and for specific purposes connected with the project only. It should not be relied upon by any other party or used for any other purpose.
 We accept no responsibility for the consequences of this document being relied upon by any other party, or being used for any other purpose, or containing an error or omission which is due to an error or omission in data supplied to us by other parties.



Title Vineyard ILP 1% AEP Regional Flood Difference Flood Depth (Tail Water 17.3m AHD)				 Mott MacDonald					
<small> MOTT MACDONALD HOLDINGS PTY LTD (INCORPORATED IN AUSTRALIA) This document is issued for the party which commissioned it and for specific purposes connected with the project only. It should not be relied upon by any other party or used for any other purpose. We accept no responsibility for the consequences of this document being relied upon by any other party, or being used for any other purpose, or containing an error or omission which is due to an error or omission in data supplied to us by other parties. </small>									
Date	Drawn	Checked	Approved	Scale at A4	Drawing Number		Status	Rev	
03/09/2014	GL	GL	CA	1:12000	VY_DIF_100yr_360m_D		FI	A	



Title
Vineyard ILP
1% AEP Regional Flood Difference
Flood Depth (Tail Water 17.3m AHD)

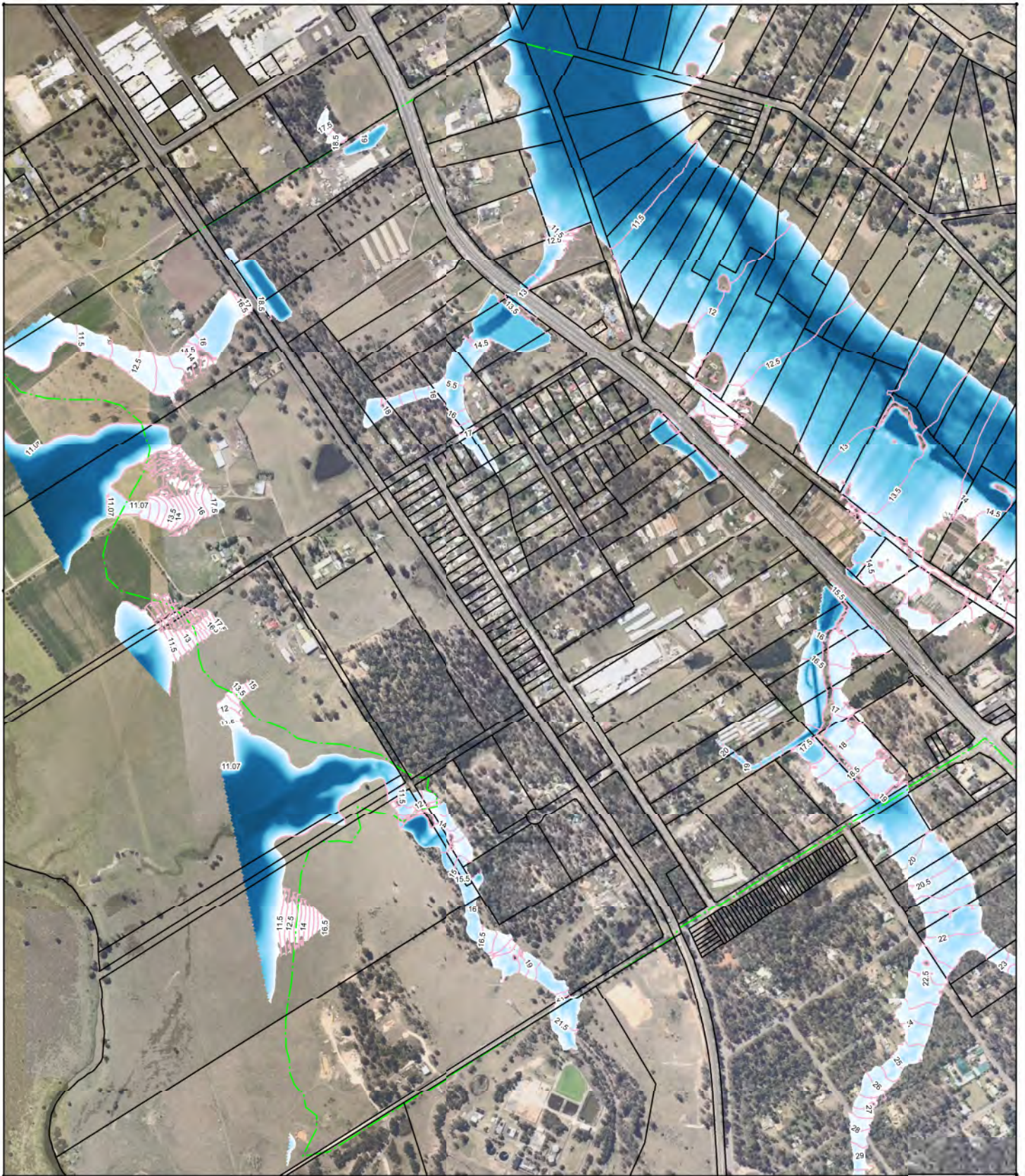
DATE: 03/09/2014 10:58:15 AM
 This document is issued for the party which commissioned it and for specific purposes connected with the project only. It should not be relied upon by any other party or used for any other purpose. We accept no responsibility for the consequences of this document being relied upon by any other party, or being used for any other purpose, or containing an error or omission which is due to an error or omission in data supplied to us by other parties.






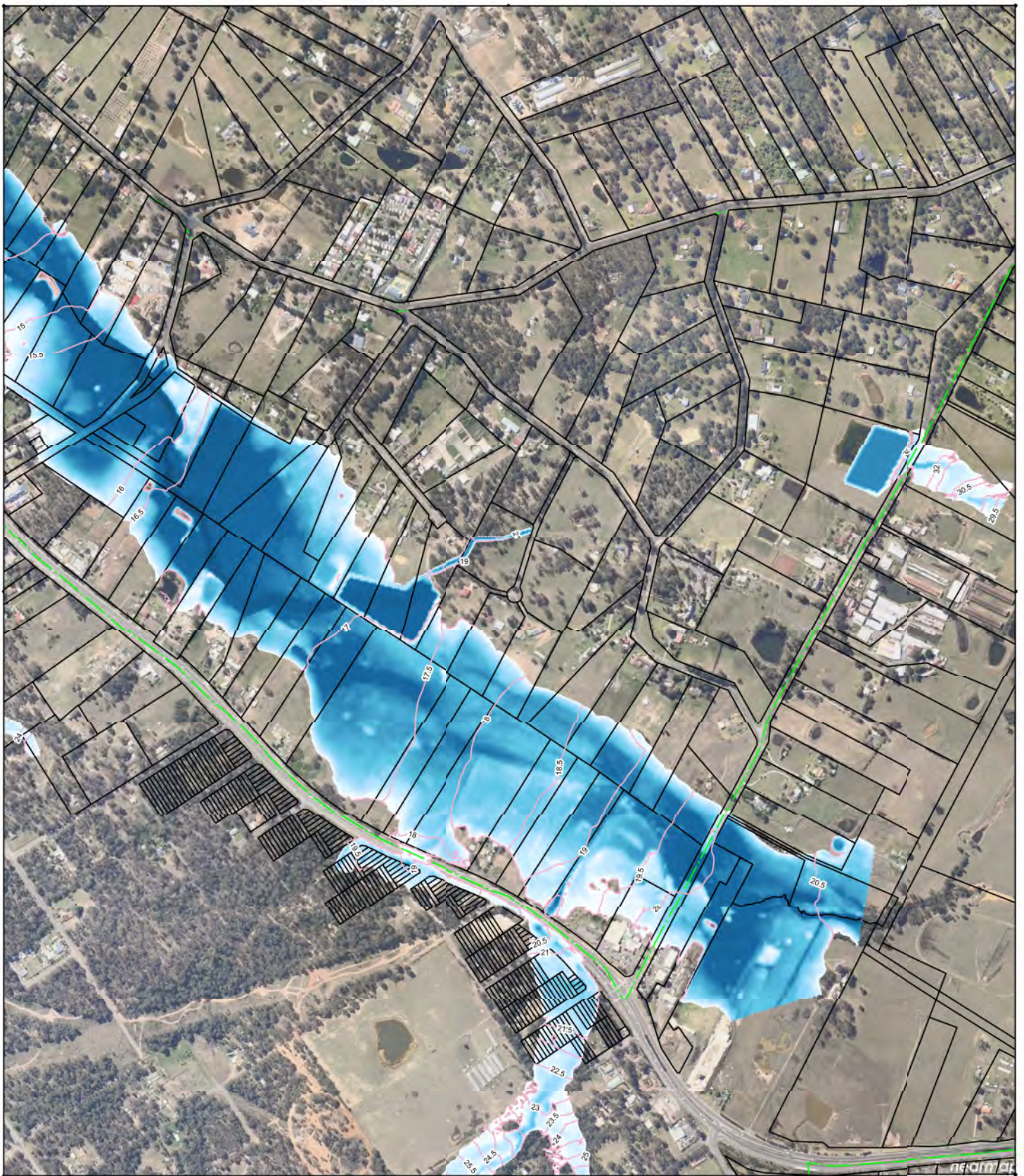
- Was Wet
- -0.10m
- 0.00m
- 0.10m
- YVAE W/Y







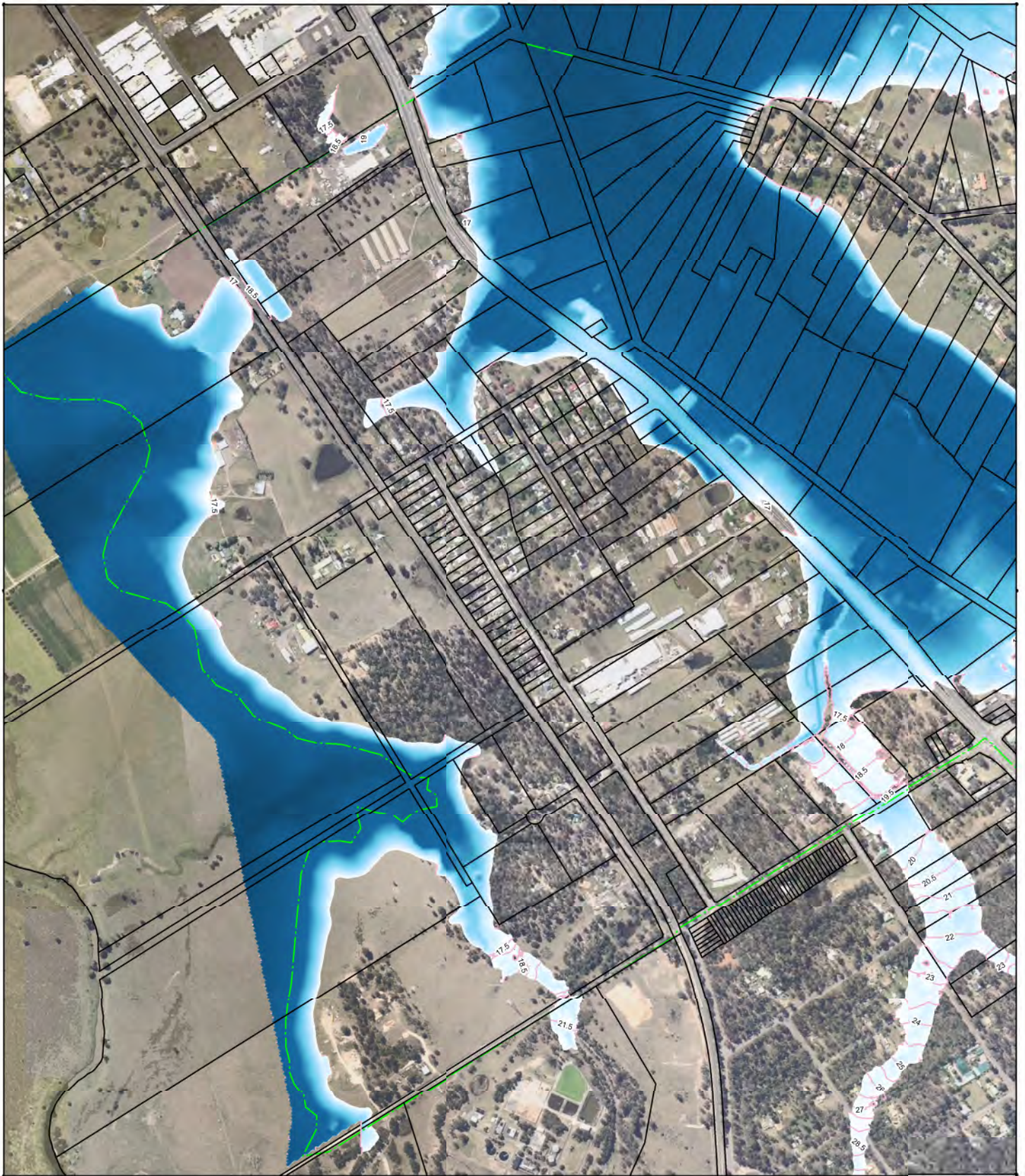
Date	Drawn	Checked	Approved	Scale at A4	Drawing Number	Status	Rev
03/09/2014	GL	GL	CA	1:12000	VY_DIF_100yr_360m_D	FI	A






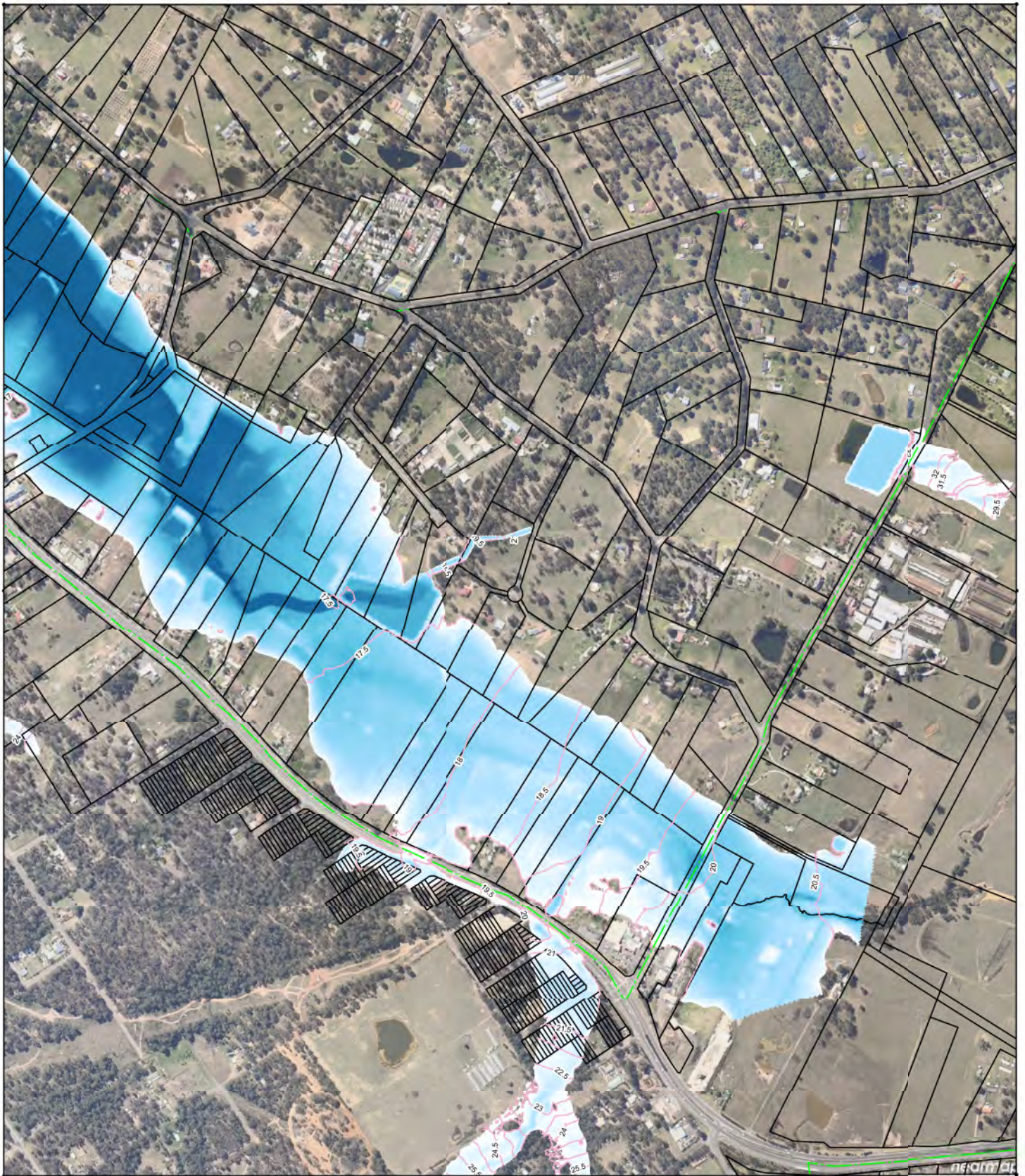
Title Vineyard ILP 1% AEP Proposed Local CC (30%) Flood Depth (Tail Water 11.1m AHD)				 Mott MacDonald		<ul style="list-style-type: none"> 0.00m 0.50m 1.00m 1.50m 2.00m 		
<small> DATE: 03/09/2014 THIS DOCUMENT IS ISSUED FOR THE PARTY WHICH COMMISSIONED IT AND FOR SPECIFIC PURPOSES CONNECTED WITH THE PROJECT ONLY. IT SHOULD NOT BE RELIED UPON BY ANY OTHER PARTY OR USED FOR ANY OTHER PURPOSE. WE ACCEPT NO RESPONSIBILITY FOR THE CONSEQUENCES OF THIS DOCUMENT BEING RELIED UPON BY ANY OTHER PARTY, OR BEING USED FOR ANY OTHER PURPOSE, OR CONTAINING AN ERROR OR OMISSION WHICH IS DUE TO AN ERROR OR OMISSION IN DATA SUPPLIED TO US BY OTHER PARTIES. </small>								
Date	Drawn	Checked	Approved	Scale at A4	Drawing Number	Status	Rev	
03/09/2014	GL	GL	CA	1:12000	VY_PRL_100yrCC3_360m_D	FI	A	






Title Vineyard ILP 1% AEP Proposed Local CC (30%) Flood Depth (Tail Water 11.1m AHD)				 					
<small>DATE: 03/09/2014 11:00:00 AM This document is issued for the party which commissioned it and for specific purposes connected with the project only. It should not be relied upon by any other party or used for any other purpose. We accept no responsibility for the consequences of this document being relied upon by any other party, or being used for any other purpose, or containing an error or omission which is due to an error or omission in data supplied to us by other parties.</small>									
Date	Drawn	Checked	Approved	Scale at A4	Drawing Number		Status	Rev	
03/09/2014	GL	GL	CA	1:12000	VY_PRL_100yrCC3_360m_D		FI	A	






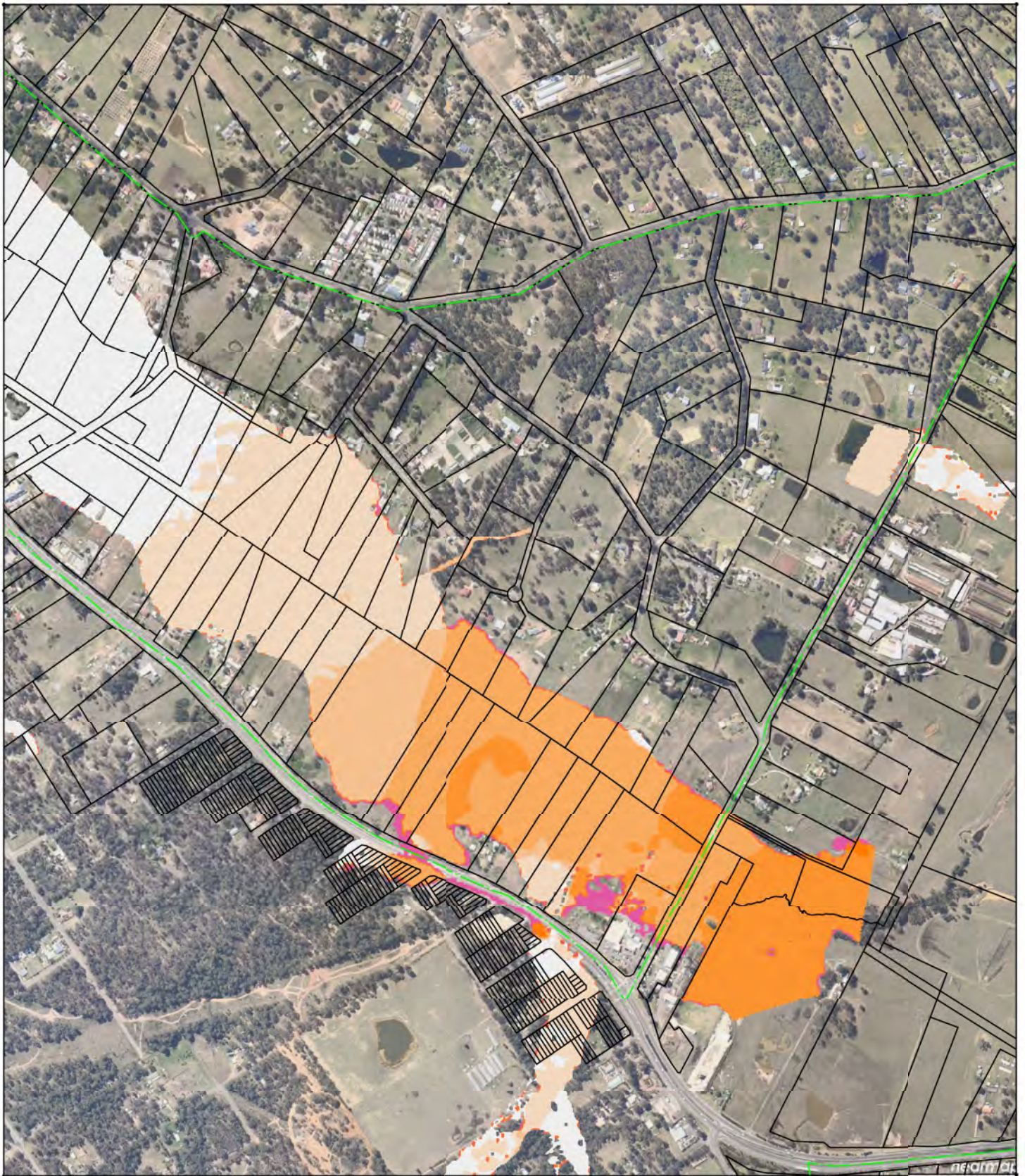
Title Vineyard ILP 1% AEP Proposed Regional CC (30%) Flood Depth (Tail Water 17.3m AHD)									
<small> THIS DOCUMENT IS ISSUED FOR THE PARTY WHICH COMMISSIONED IT AND FOR SPECIFIC PURPOSES CONNECTED WITH THE PROJECT ONLY. IT SHOULD NOT BE RELIED UPON BY ANY OTHER PARTY OR USED FOR ANY OTHER PURPOSE. WE ACCEPT NO RESPONSIBILITY FOR THE CONSEQUENCES OF THIS DOCUMENT BEING RELIED UPON BY ANY OTHER PARTY, OR BEING USED FOR ANY OTHER PURPOSE, OR CONTAINING AN ERROR OR OMISSION WHICH IS DUE TO AN ERROR OR OMISSION IN DATA SUPPLIED TO US BY OTHER PARTIES. </small>									
Date	Drawn	Checked	Approved	Scale at A4	Drawing Number		Status	Rev	
03/09/2014	GL	GL	CA	1:12000	VY_PRR_100yrCC3_360m_D		FI	A	



Title Vineyard ILP 1% AEP Proposed Regional CC (30%) Flood Depth (Tail Water 17.3m AHD)				 Mott MacDonald					
<small>© MOTT MACDONALD 2014. THIS DOCUMENT IS THE PROPERTY OF MOTT MACDONALD AND IS NOT TO BE REPRODUCED OR TRANSMITTED IN ANY FORM OR BY ANY MEANS, ELECTRONIC OR MECHANICAL, INCLUDING PHOTOCOPYING, RECORDING, OR BY ANY INFORMATION STORAGE AND RETRIEVAL SYSTEM. THIS DOCUMENT IS ISSUED FOR THE PARTY WHICH COMMISSIONED IT AND FOR SPECIFIC PURPOSES CONNECTED WITH THE PROJECT ONLY. IT SHOULD NOT BE RELIED UPON BY ANY OTHER PARTY OR USED FOR ANY OTHER PURPOSE. WE ACCEPT NO RESPONSIBILITY FOR THE CONSEQUENCES OF THIS DOCUMENT BEING RELIED UPON BY ANY OTHER PARTY, OR BEING USED FOR ANY OTHER PURPOSE, OR CONTAINING AN ERROR OR OMISSION WHICH IS DUE TO AN ERROR OR OMISSION IN DATA SUPPLIED TO US BY OTHER PARTIES.</small>									
Date	Drawn	Checked	Approved	Scale at A4	Drawing Number		Status	Rev	
03/09/2014	GL	GL	CA	1:12000	VY_PRR_100yrCC3_360m_D		FI	A	



Title Vineyard ILP - Climate Change 1% AEP Regional Flood Difference Flood Depth (Tail Water 17.3m AHD)									
<small>OUR CONSULTING SERVICES ARE LIMITED ONLY TO THE PROJECT AND FOR SPECIFIC PURPOSES CONNECTED WITH THE PROJECT ONLY. IT SHOULD NOT BE RELIED UPON BY ANY OTHER PARTY OR USED FOR ANY OTHER PURPOSE. WE ACCEPT NO RESPONSIBILITY FOR THE CONSEQUENCES OF THIS DOCUMENT BEING RELIED UPON BY ANY OTHER PARTY, OR BEING USED FOR ANY OTHER PURPOSE, OR CONTAINING AN ERROR OR OMISSION WHICH IS DUE TO AN ERROR OR OMISSION IN DATA SUPPLIED TO US BY OTHER PARTIES.</small>									
Date	Drawn	Checked	Approved	Scale at A4	Drawing Number		Status	Rev	
03/09/2014	GL	GL	CA	1:12000	VY_DIFCC_100yr_360m_D		FI	A	



Title
Vineyard ILP - Climate Change
1% AEP Regional Flood Difference
Flood Depth (Tail Water 17.3m AHD)

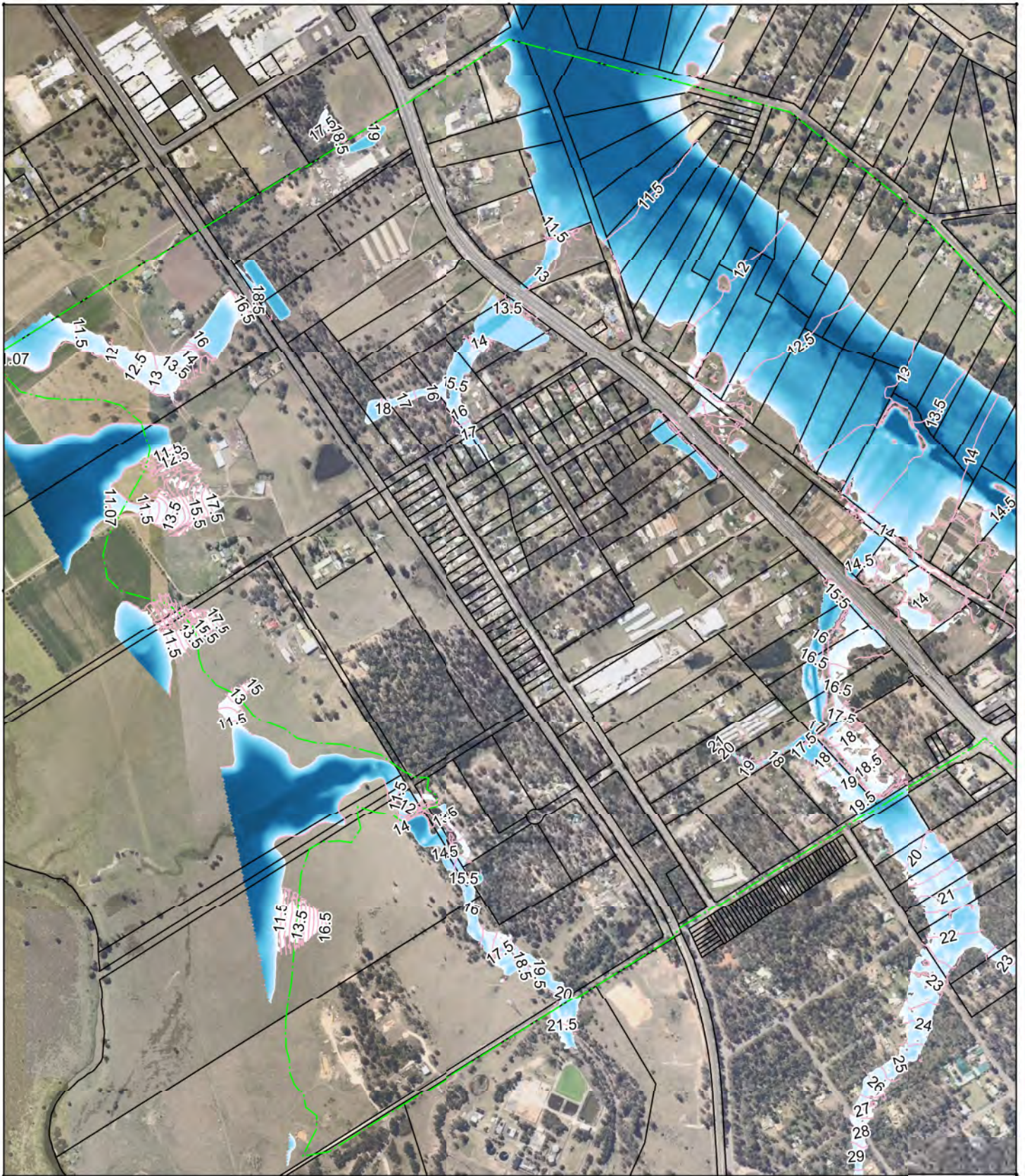
DATE: 03/09/2014 10:58:15 AM
 This document is issued for the party which commissioned it and for specific purposes connected with the project only. It should not be relied upon by any other party or used for any other purpose. We accept no responsibility for the consequences of this document being relied upon by any other party, or being used for any other purpose, or containing an error or omission which is due to an error or omission in data supplied to us by other parties.



- Was Wet
- -0.10m
- 0.00m
- 0.25m
- YVAE M/Y



Date	Drawn	Checked	Approved	Scale at A4	Drawing Number	Status	Rev
03/09/2014	GL	GL	CA	1:12000	VY_DIFCC_100yr_360m_D	FI	A



Title
Vineyard ILP
0.2% AEP Proposed Local Flood
Flood Depth (Tail Water 11.1m AHD)

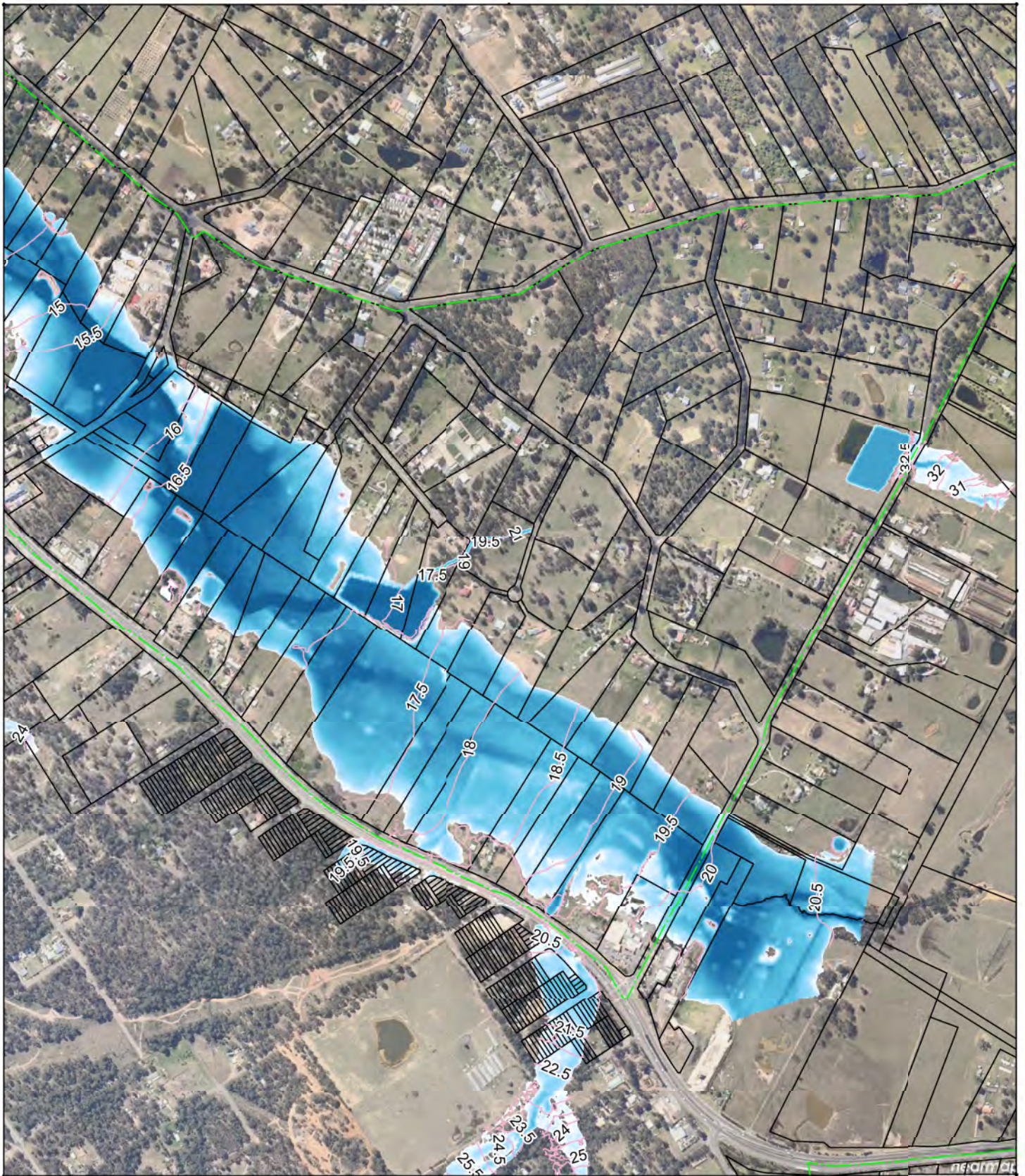
ORAL: 03/09/2014 10:00:00
 This document is issued for the party which commissioned it and for specific purposes connected with the project only. It should not be relied upon by any other party or used for any other purpose. We accept no responsibility for the consequences of this document being relied upon by any other party, or being used for any other purpose, or containing an error or omission which is due to an error or omission in data supplied to us by other parties.






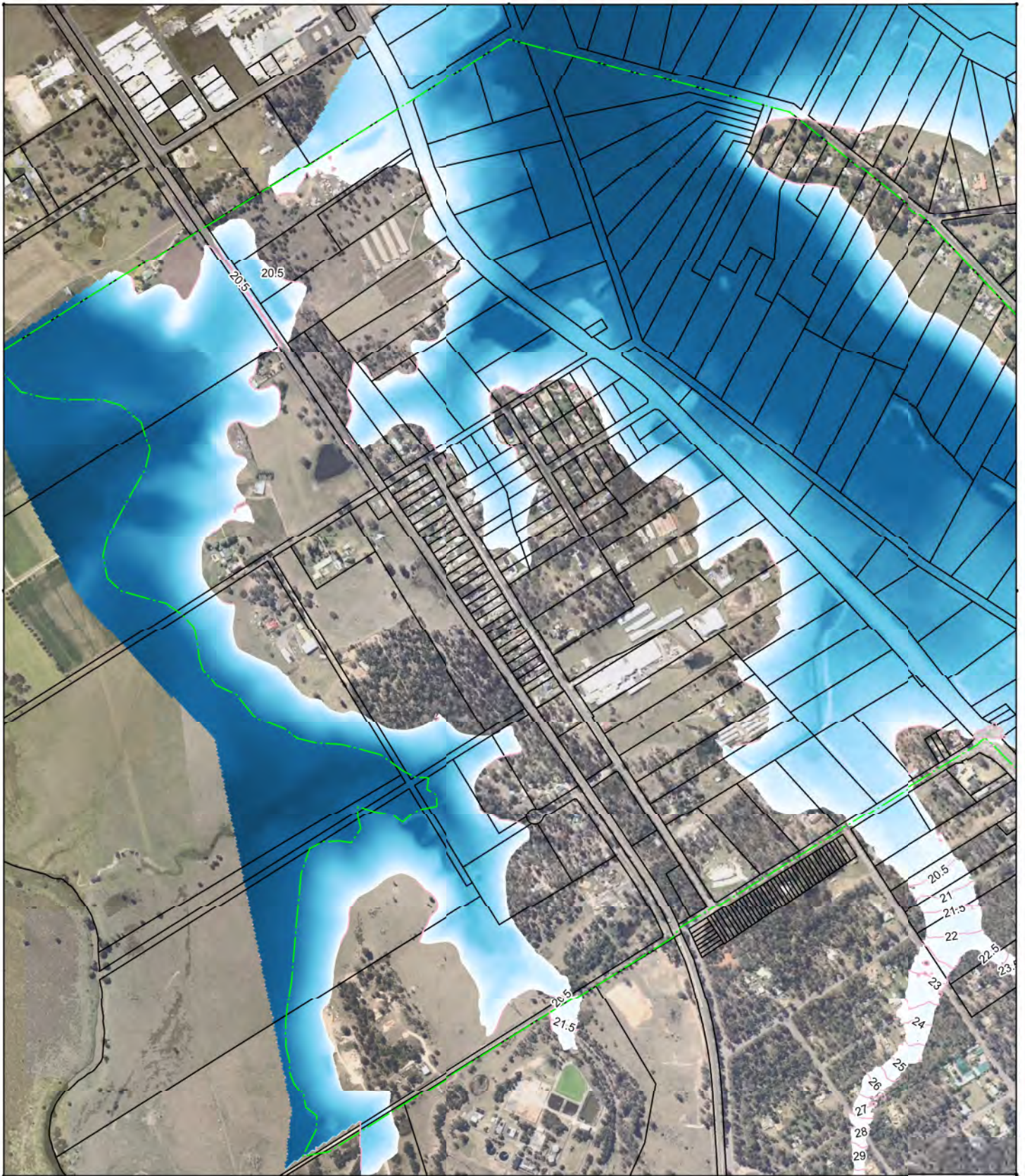
- 0.00m
- 0.25m
- 0.75m
- 1.50m
- 5.13m







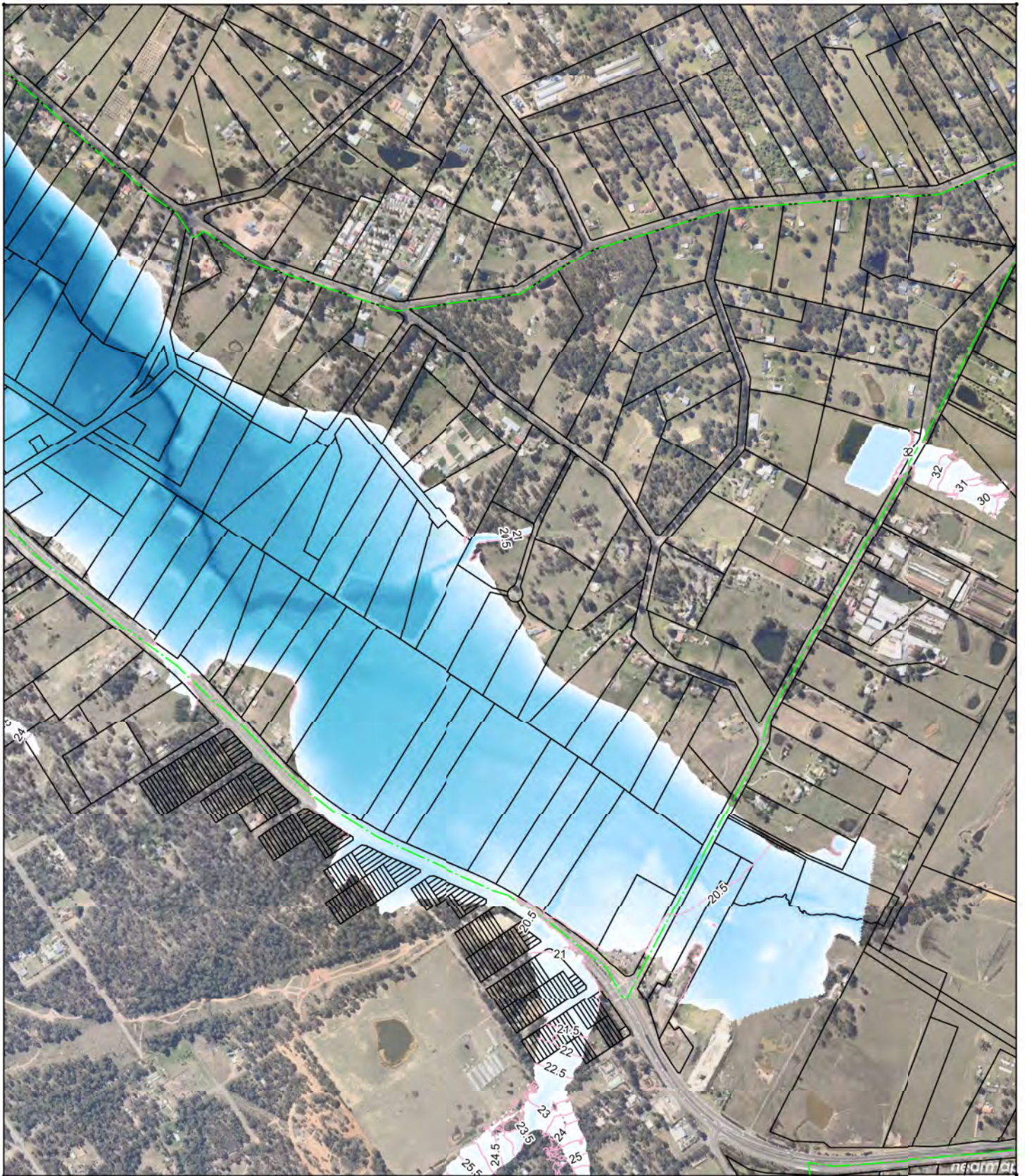
Date	Drawn	Checked	Approved	Scale at A4	Drawing Number	Status	Rev
03/09/2014	GL	GL	CA	1:12000	VY_PRL_500yr_360m_D	FI	A



Title Vineyard ILP 0.2% AEP Proposed Local Flood Flood Depth (Tail Water 11.1m AHD)								
<small>DATE: 03/09/2014 10:58:15 AM PROJECT: VY_PRL_500yr_360m_D This document is issued for the party which commissioned it and for specific purposes connected with the project only. It should not be relied upon by any other party or used for any other purpose. We accept no responsibility for the consequences of this document being relied upon by any other party, or being used for any other purpose, or containing an error or omission which is due to an error or omission in data supplied to us by other parties.</small>								
Date	Drawn	Checked	Approved	Scale at A4	Drawing Number		Status	Rev
03/09/2014	GL	GL	CA	1:12000	VY_PRL_500yr_360m_D		FI	A



Title Vineyard ILP 0.2% AEP Proposed Regional Flood Flood Depth (Tail Water 20.3m AHD)				 Mott MacDonald			
<small>DATE: 03/09/2014 10:58:11 AM This document is issued for the party which commissioned it and for specific purposes connected with the project only. It should not be relied upon by any other party or used for any other purpose. We accept no responsibility for the consequences of this document being relied upon by any other party, or being used for any other purpose, or containing an error or omission which is due to an error or omission in data supplied to us by other parties.</small>							
Date	Drawn	Checked	Approved	Scale at A4	Drawing Number	Status	Rev
03/09/2014	GL	GL	CA	1:12000	VY_PRR_500yr_360m_D	FI	A



Title
Vineyard ILP
0.2% AEP Proposed Regional Flood
Flood Depth (Tail Water 20.3m AHD)

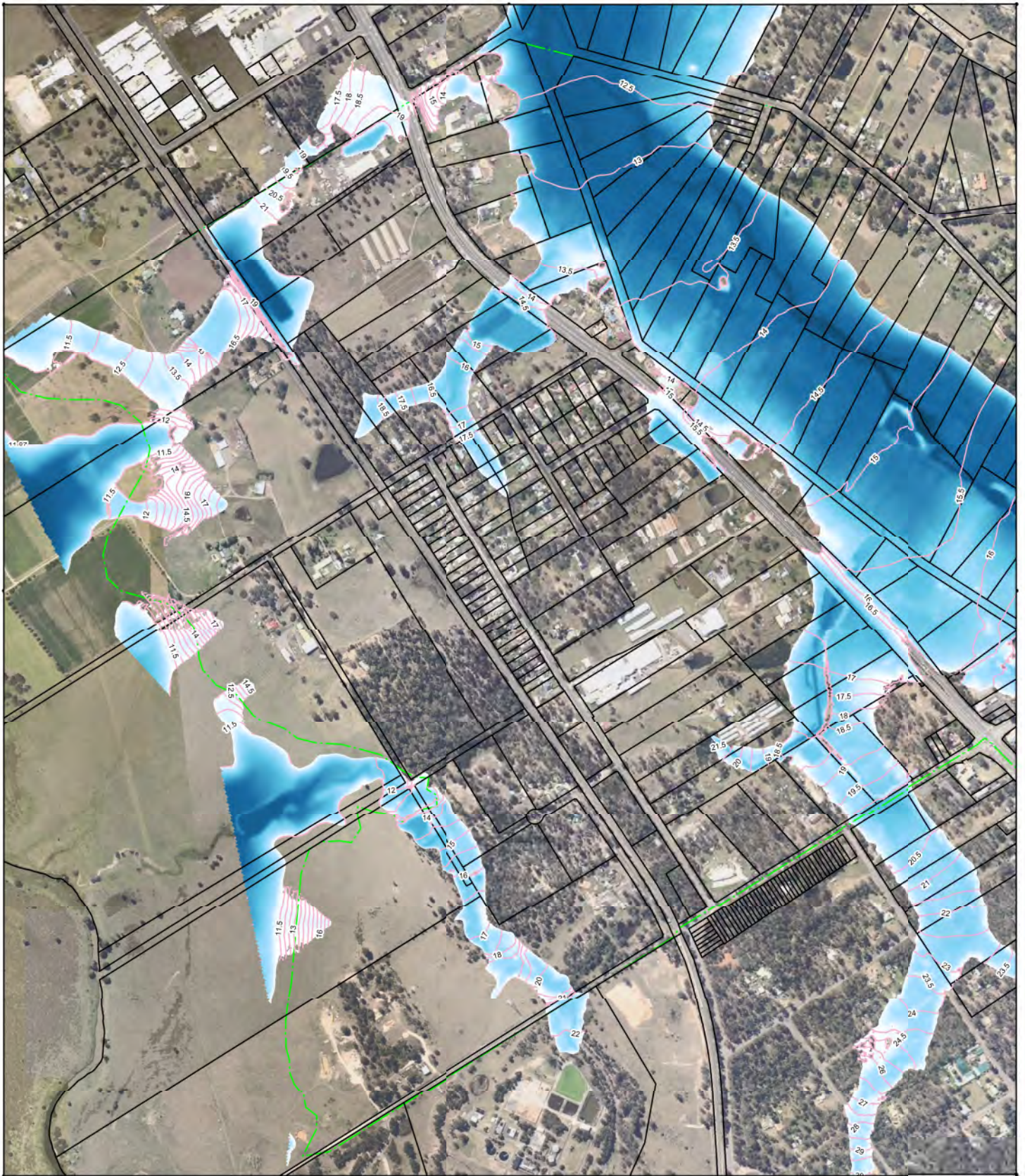
DATE: 03/09/2014 10:58:15 AM
 This document is issued for the party which commissioned it and for specific purposes connected with the project only. It should not be relied upon by any other party or used for any other purpose. We accept no responsibility for the consequences of this document being relied upon by any other party, or being used for any other purpose, or containing an error or omission which is due to an error or omission in data supplied to us by other parties.






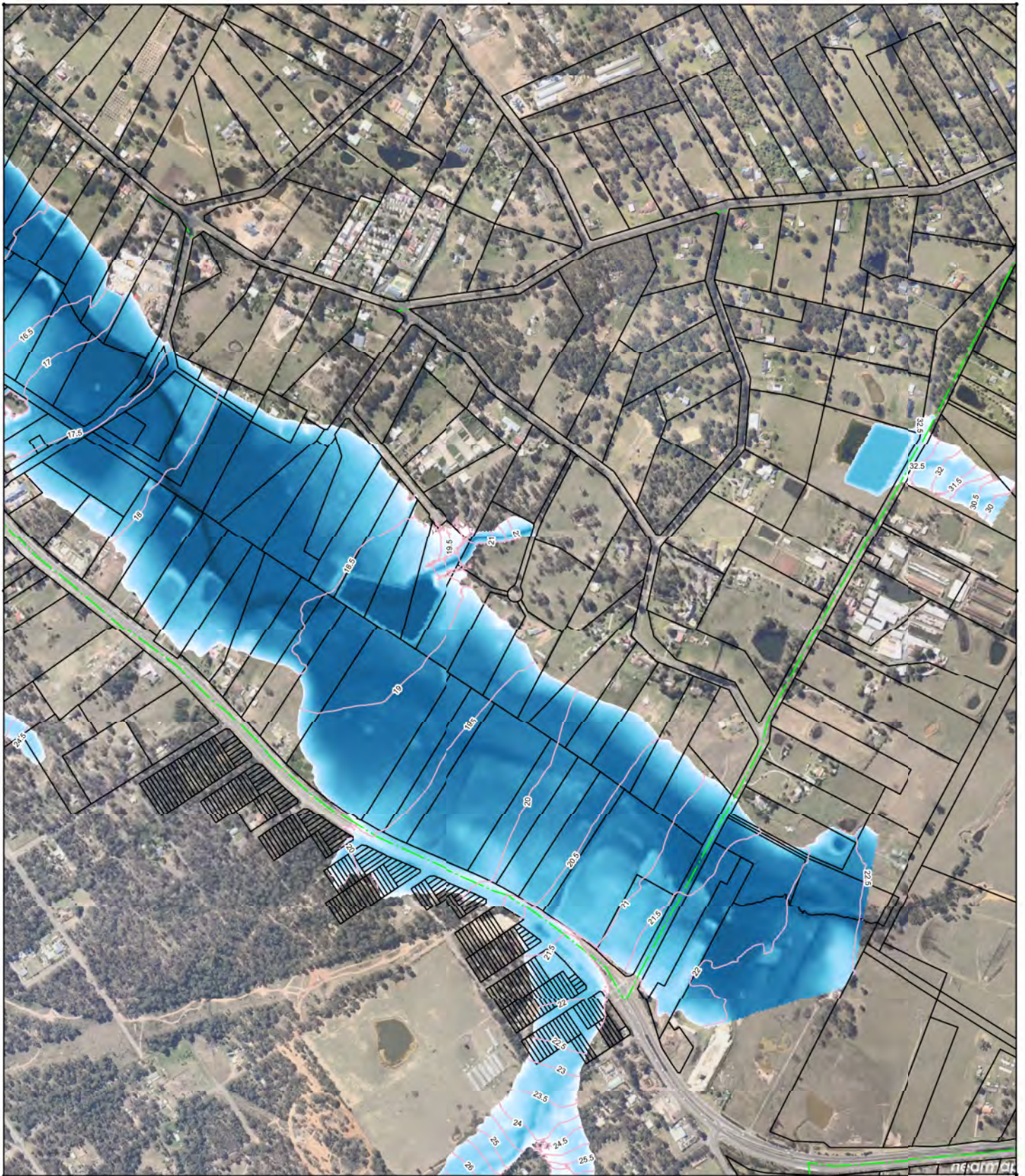
- 0.00m
- 2.00m
- 4.50m
- 7.50m
- 14.33m






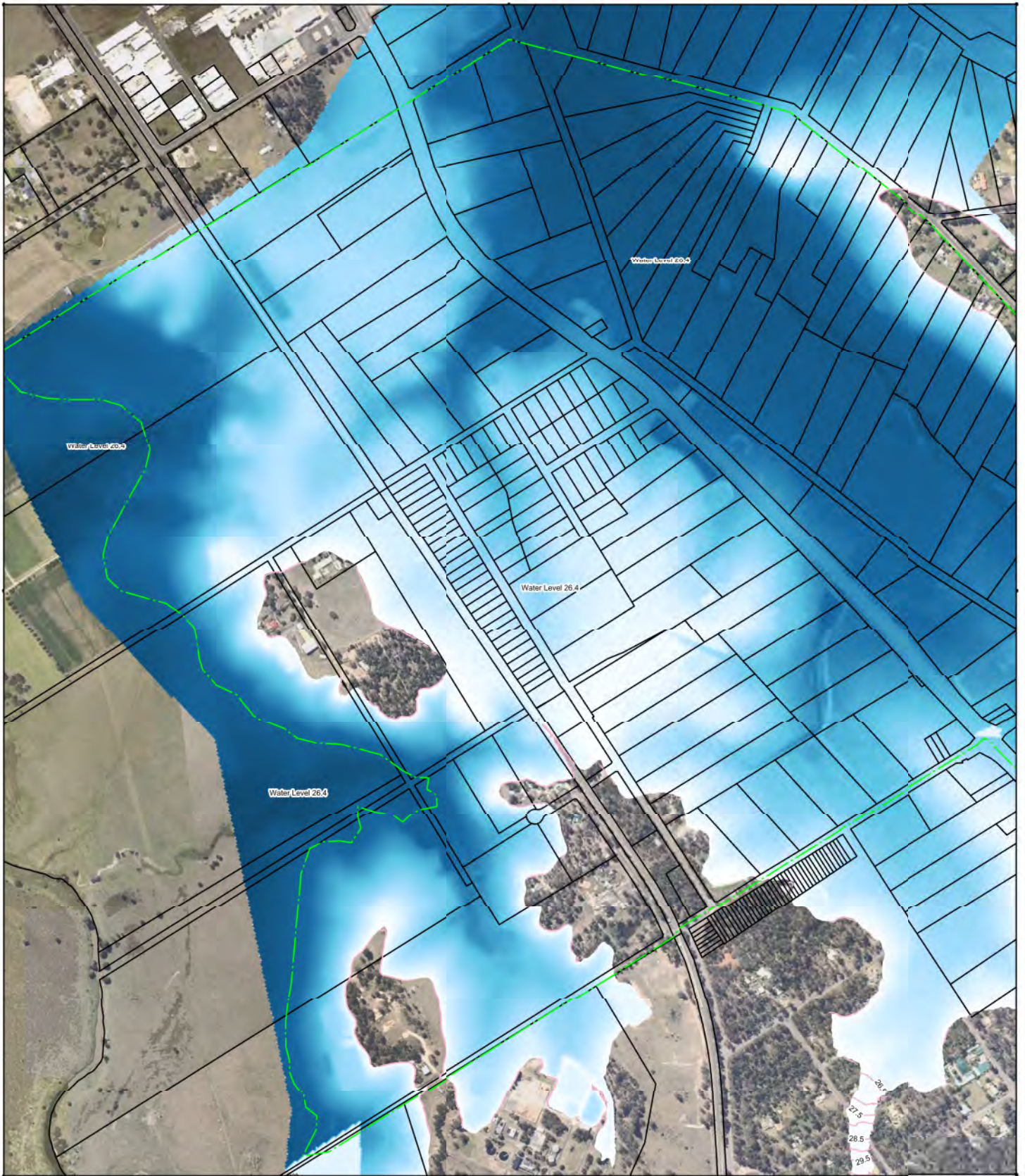
Date	Drawn	Checked	Approved	Scale at A4	Drawing Number	Status	Rev
03/09/2014	GL	GL	CA	1:12000	VY_PRR_500yr_360m_D	FI	A






Title Vineyard ILP PMF Proposed Local Flood Flood Depth (Tail Water 11.1m AHD)				 Mott MacDonald					
<small>© MOTT MACDONALD PROPRIETARY AND CONFIDENTIAL. ALL RIGHTS RESERVED. THIS DOCUMENT IS ISSUED FOR THE PARTY WHICH COMMISSIONED IT AND FOR SPECIFIC PURPOSES CONNECTED WITH THE PROJECT ONLY. IT SHOULD NOT BE RELIED UPON BY ANY OTHER PARTY OR USED FOR ANY OTHER PURPOSE. WE ACCEPT NO RESPONSIBILITY FOR THE CONSEQUENCES OF THIS DOCUMENT BEING RELIED UPON BY ANY OTHER PARTY, OR BEING USED FOR ANY OTHER PURPOSE, OR CONTAINING AN ERROR OR OMISSION WHICH IS DUE TO AN ERROR OR OMISSION IN DATA SUPPLIED TO US BY OTHER PARTIES.</small>									
Date	Drawn	Checked	Approved	Scale at A4	Drawing Number		Status	Rev	
03/09/2014	GL	GL	CA	1:12000	VY_PRL_PMF_360m_D		FI	A	



Title Vineyard ILP PMF Proposed Local Flood Flood Depth (Tail Water 11.1m AHD)			 Mott MacDonald					
<small>© MOTT MACDONALD ENGINEERING PTY LTD 2014. ALL RIGHTS RESERVED. This document is issued for the party which commissioned it and for specific purposes connected with the project only. It should not be relied upon by any other party or used for any other purpose. We accept no responsibility for the consequences of this document being relied upon by any other party, or being used for any other purpose, or containing an error or omission which is due to an error or omission in data supplied to us by other parties.</small>								
Date	Drawn	Checked	Approved	Scale at A4	Drawing Number	Status	Rev	
03/09/2014	GL	GL	CA	1:12000	VY_PRL_PMF_360m_D	FI	A	



Title Vineyard ILP PMF Proposed Regional Flood Flood Depth (Tail Water 26.4m AHD)				 Mott MacDonald			
<small>© MOTT MACDONALD ENGINEERING PTY LTD 2014. ALL RIGHTS RESERVED. This document is issued for the party which commissioned it and for specific purposes connected with the project only. It should not be relied upon by any other party or used for any other purpose. We accept no responsibility for the consequences of this document being relied upon by any other party, or being used for any other purpose, or containing an error or omission which is due to an error or omission in data supplied to us by other parties.</small>							
Date	Drawn	Checked	Approved	Scale at A4	Drawing Number	Status	Rev
03/09/2014	GL	GL	CA	1:12000	VY_PRR_PMF_360m_D	FI	A