


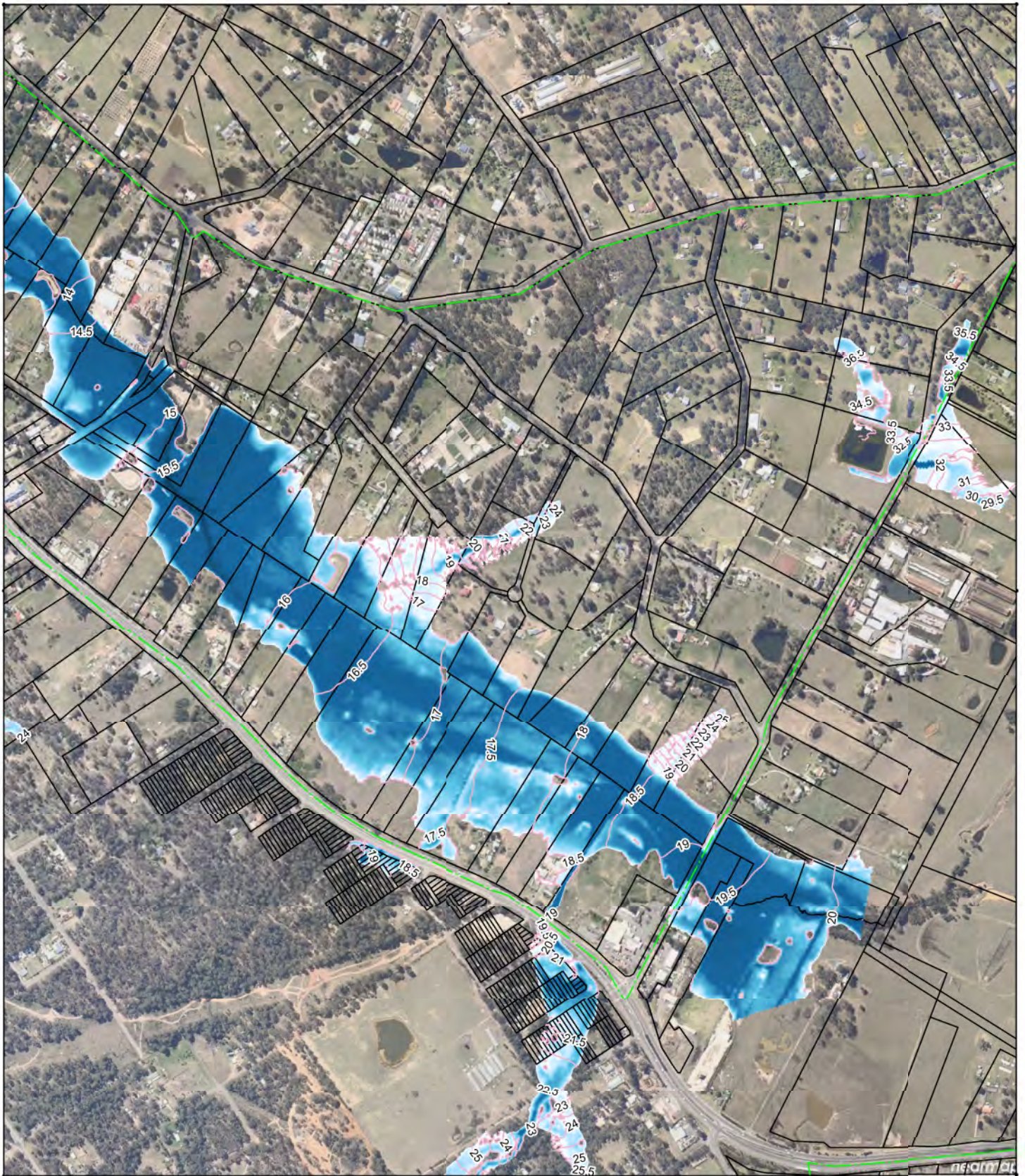




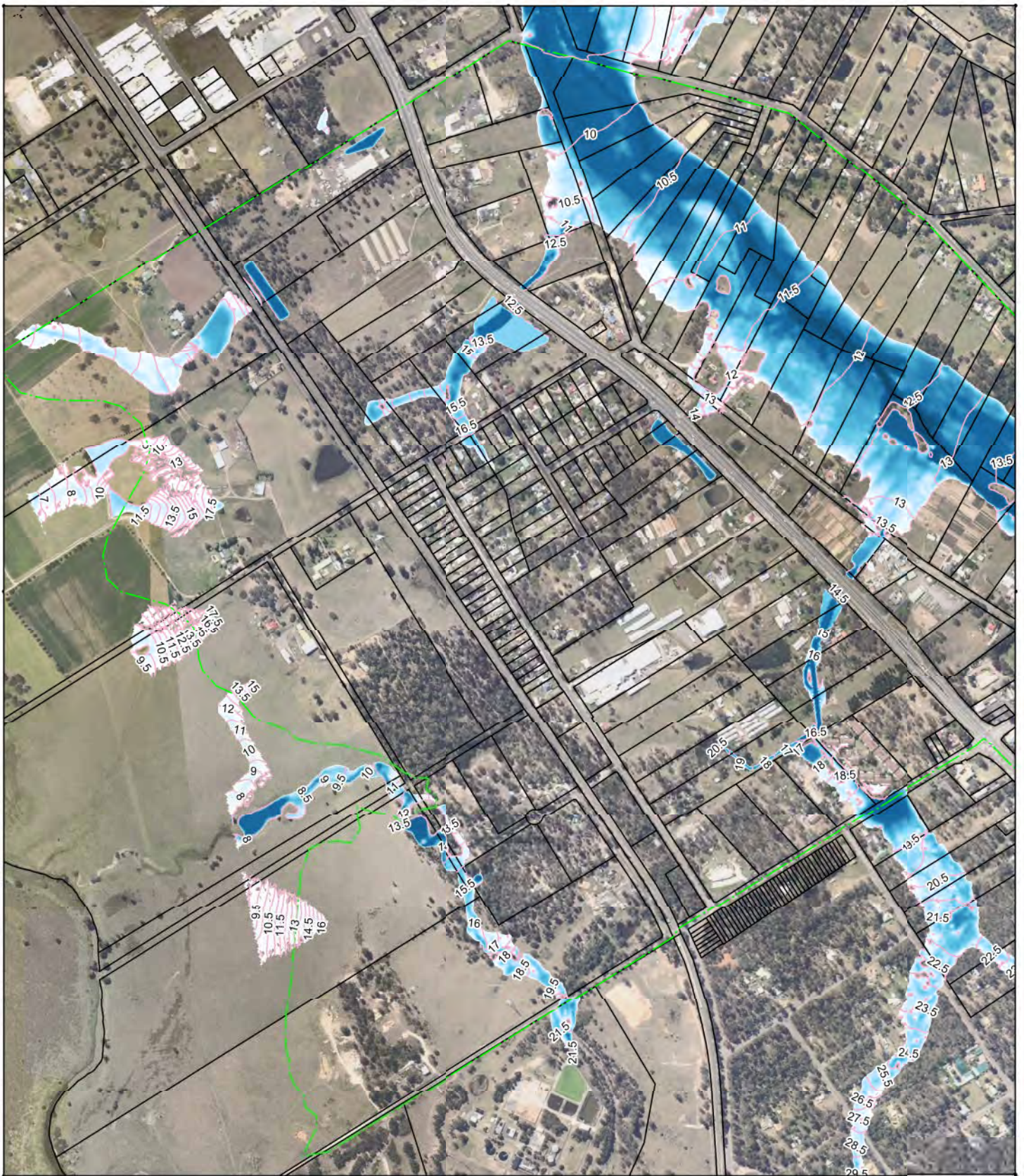





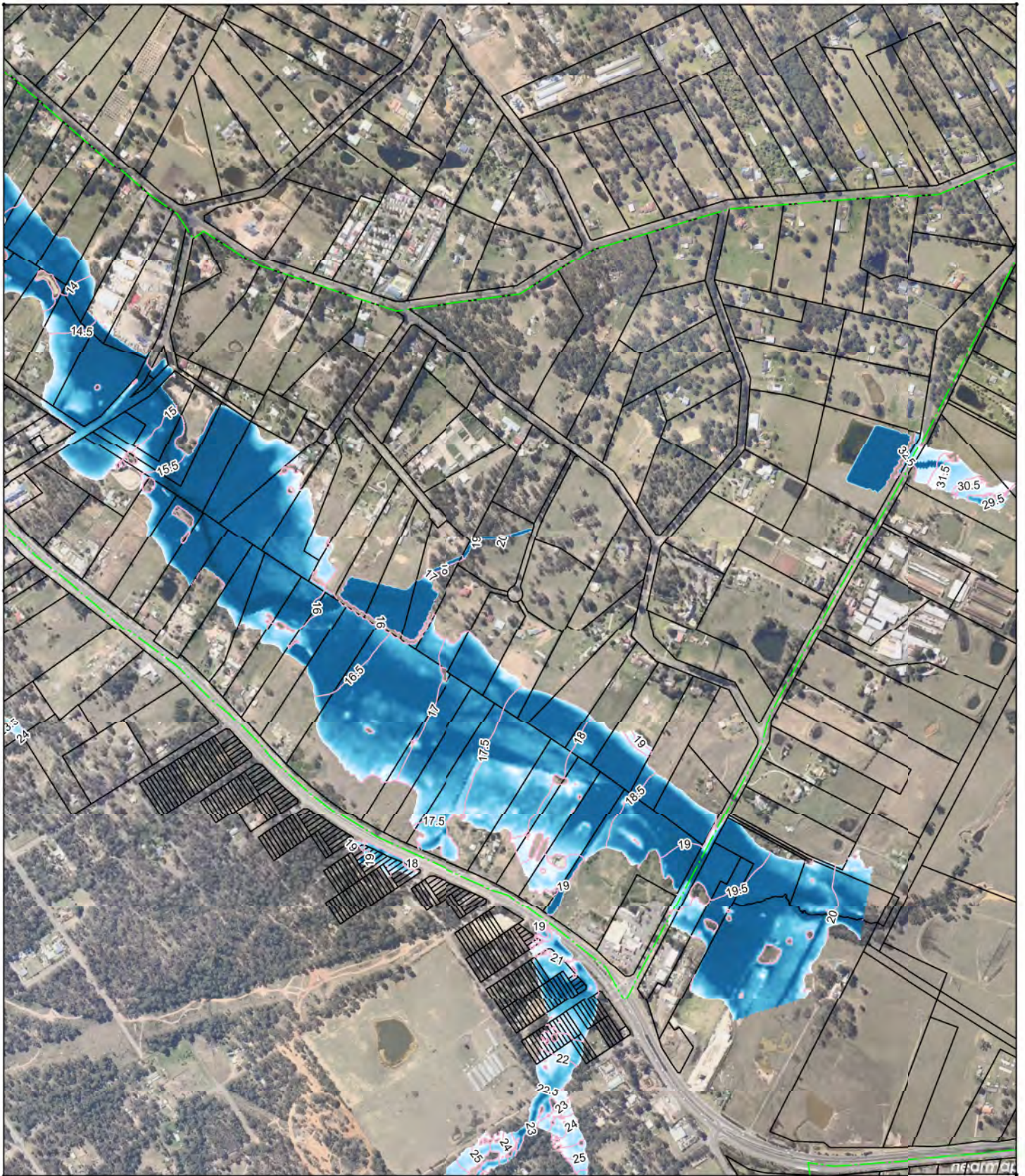
Title Vineyard ILP 50% AEP Existing Local Flood Flood Depth (No Tail Water)			 		<ul style="list-style-type: none"> 0.00m 0.15m 0.30m 0.60m 3.13m 		
<small> SCALE: 1:12000 This document is issued for the party which commissioned it and for specific purposes connected with the project only. It should not be relied upon for any other party or used for any other purpose. We accept no responsibility for the consequences of this document being relied upon by any other party, or being used for any other purpose, or containing an error or omission which is due to an error or omission in data supplied to us by other parties. </small>							
Date	Drawn	Checked	Approved	Scale at A4	Drawing Number	Status	Rev
03/09/2014	GL	GL	CA	1:12000	VY_EXL_2yr_720m_D	FI	A







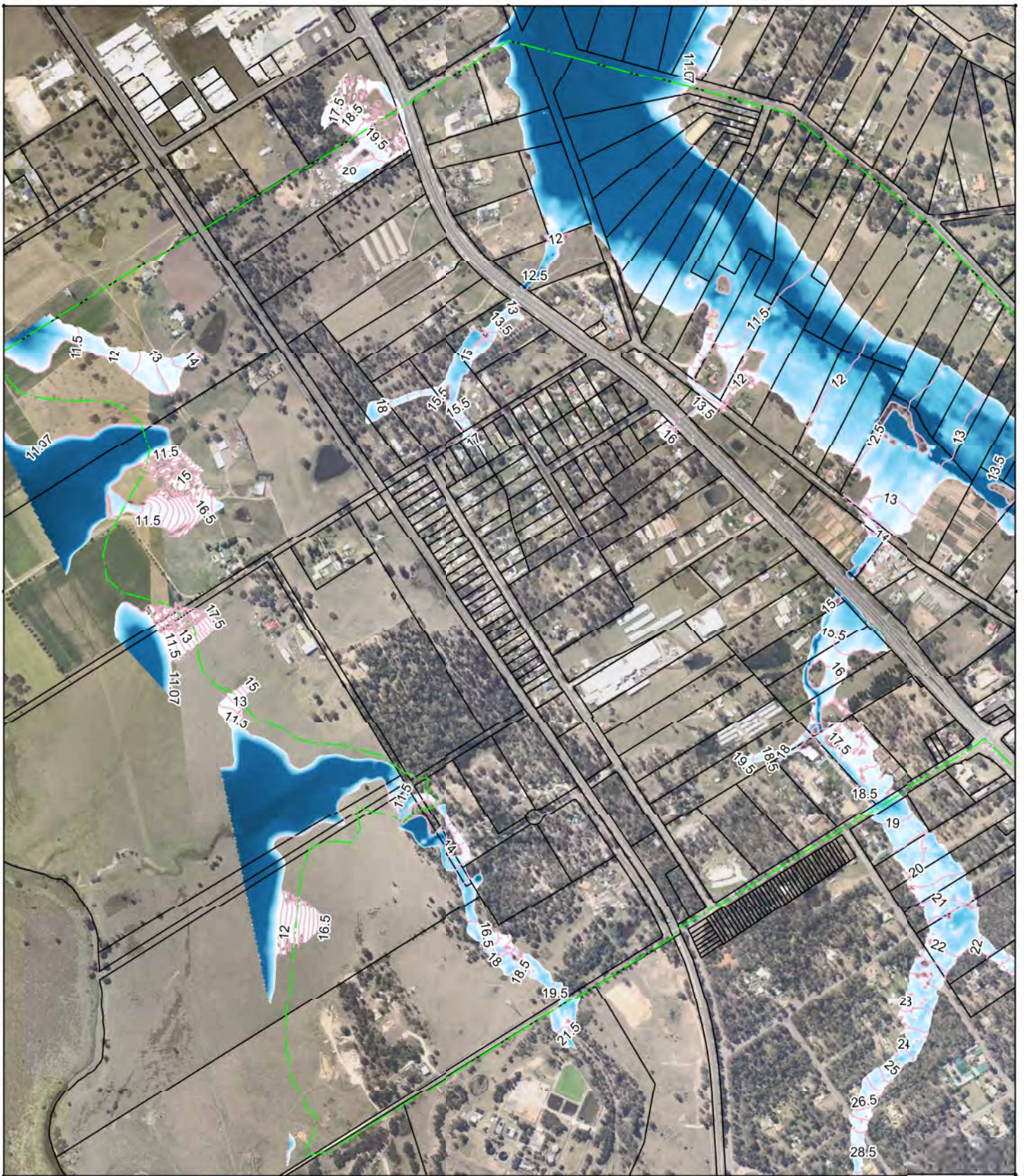
Title Vineyard ILP 50% AEP Existing Local Flood Flood Depth (No Tail Water)			 					
<small>DATE: 03/09/2014 10:58:15 AM</small> <small>This document is issued for the party which commissioned it and for specific purposes connected with the project only. It should not be relied upon for any other purpose.</small> <small>We accept no responsibility for the consequences of this document being relied upon by any other party, or being used for any other purpose, or containing an error or omission which is due to an error or omission in data supplied to us by other parties.</small>	Date	Drawn	Checked	Approved	Scale at A4	Drawing Number	Status	Rev
	03/09/2014	GL	GL	CA	1:12000	VY_EXL_2yr_720m_D	FI	A



Title Vineyard ILP 50% AEP Proposed Local Flood Flood Depth (No Tail Water)				 Mott MacDonald		<ul style="list-style-type: none"> 0.00m 0.15m 0.30m 0.60m 3.14m 	
<small> MOTT MACDONALD HOLDINGS LTD LONDON, ENGLAND This document is issued for the party which commissioned it and for specific purposes connected with the project only. It should not be relied upon by any other party or used for any other purpose. We accept no responsibility for the consequences of this document being relied upon by any other party, or being used for any other purpose, or containing an error or omission which is due to an error or omission in data supplied to us by other parties. </small>							
Date	Drawn	Checked	Approved	Scale at A4	Drawing Number	Status	Rev
03/09/2014	GL	GL	CA	1:12000	VY_PRL_2yr_720m_D	FI	A



Title Vineyard ILP 50% AEP Proposed Local Flood Flood Depth (No Tail Water)				 					
<small>© MOTT MACDONALD 2014. THIS DOCUMENT IS THE PROPERTY OF MOTT MACDONALD AND IS NOT TO BE REPRODUCED OR USED FOR ANY OTHER PURPOSE WITHOUT THE WRITTEN PERMISSION OF MOTT MACDONALD. WE ACCEPT NO RESPONSIBILITY FOR THE CONSEQUENCES OF THIS DOCUMENT BEING RELIED UPON BY ANY OTHER PARTY, OR BEING USED FOR ANY OTHER PURPOSE, OR CONTAINING AN ERROR OR OMISSION WHICH IS DUE TO AN ERROR OR OMISSION IN DATA SUPPLIED TO US BY OTHER PARTIES.</small>									
Date	Drawn	Checked	Approved	Scale at A4	Drawing Number		Status	Rev	
03/09/2014	GL	GL	CA	1:12000	VY_PRL_2yr_720m_D		FI	A	



Title
Vineyard ILP
50% AEP Existing Regional Flood
Flood Depth (Tail Water 11.1m AHD)

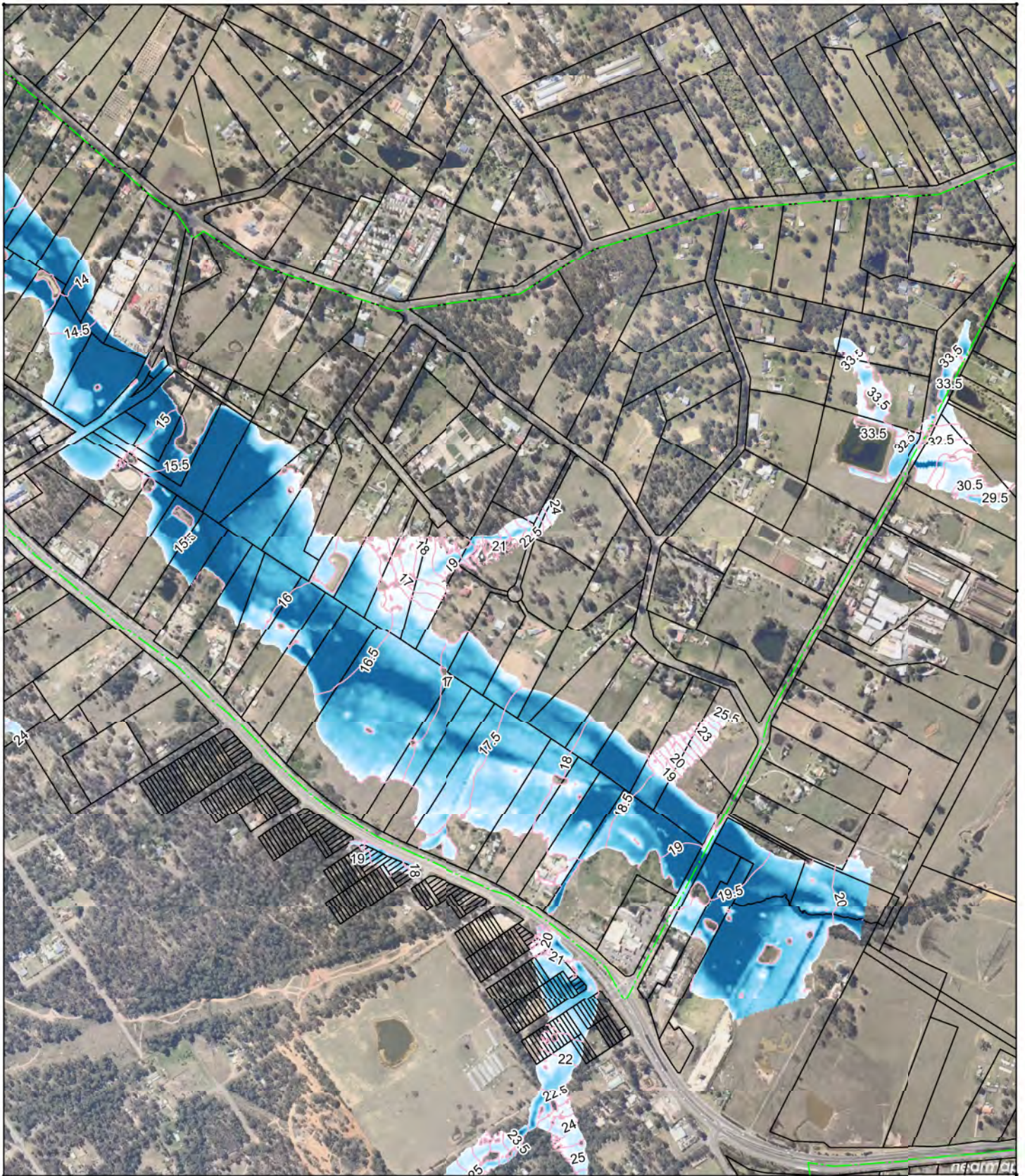
DATE: 03/09/2014 11:58:11 AM
 This document is issued for the party which commissioned it and for specific purposes connected with the project only. It should not be relied upon by any other party or used for any other purpose. We accept no responsibility for the consequences of this document being relied upon by any other party, or being used for any other purpose, or containing an error or omission which is due to an error or omission in data supplied to us by other parties.







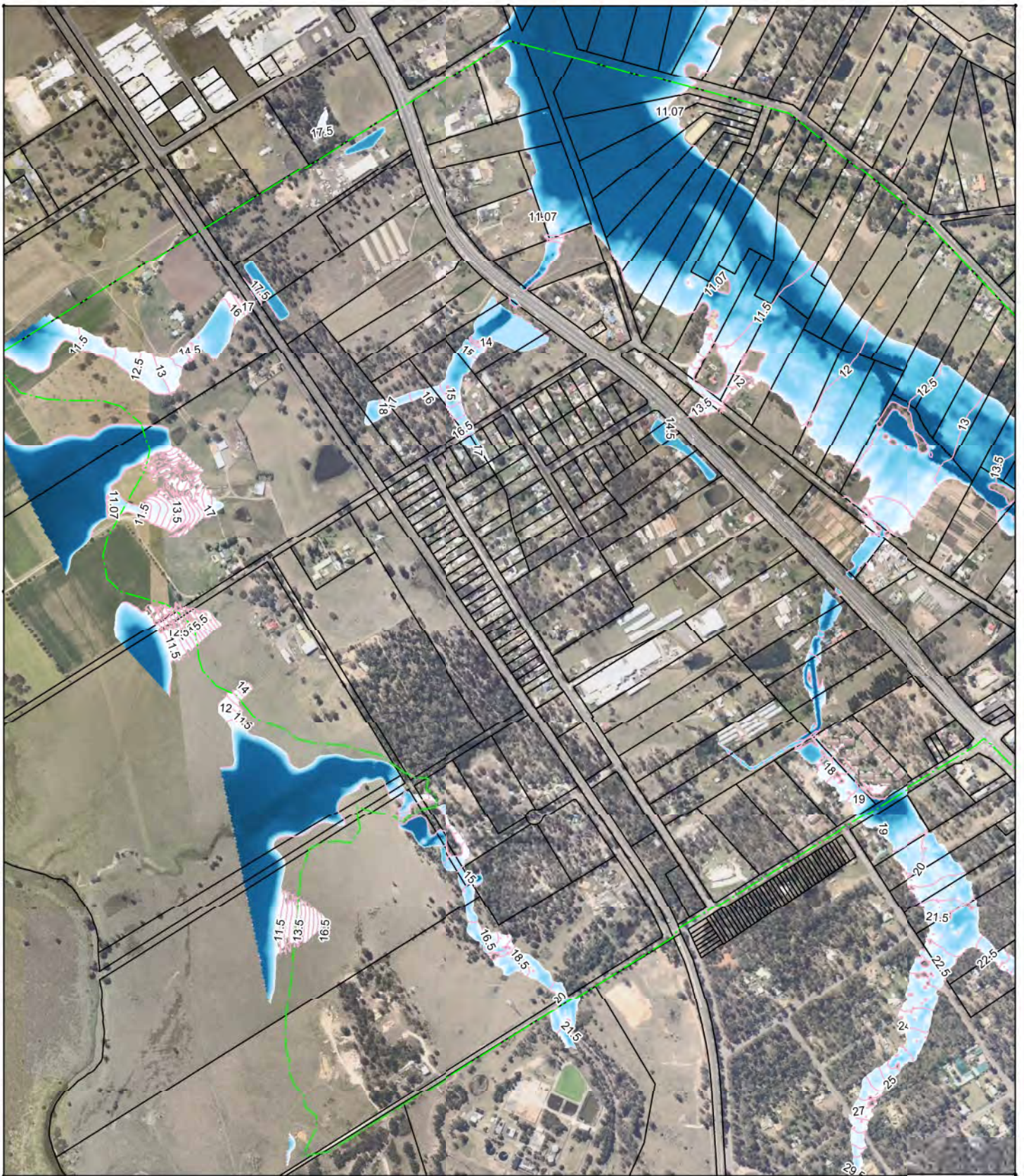
- 0.00m
- 0.25m
- 0.50m
- 0.75m
- 1.00m







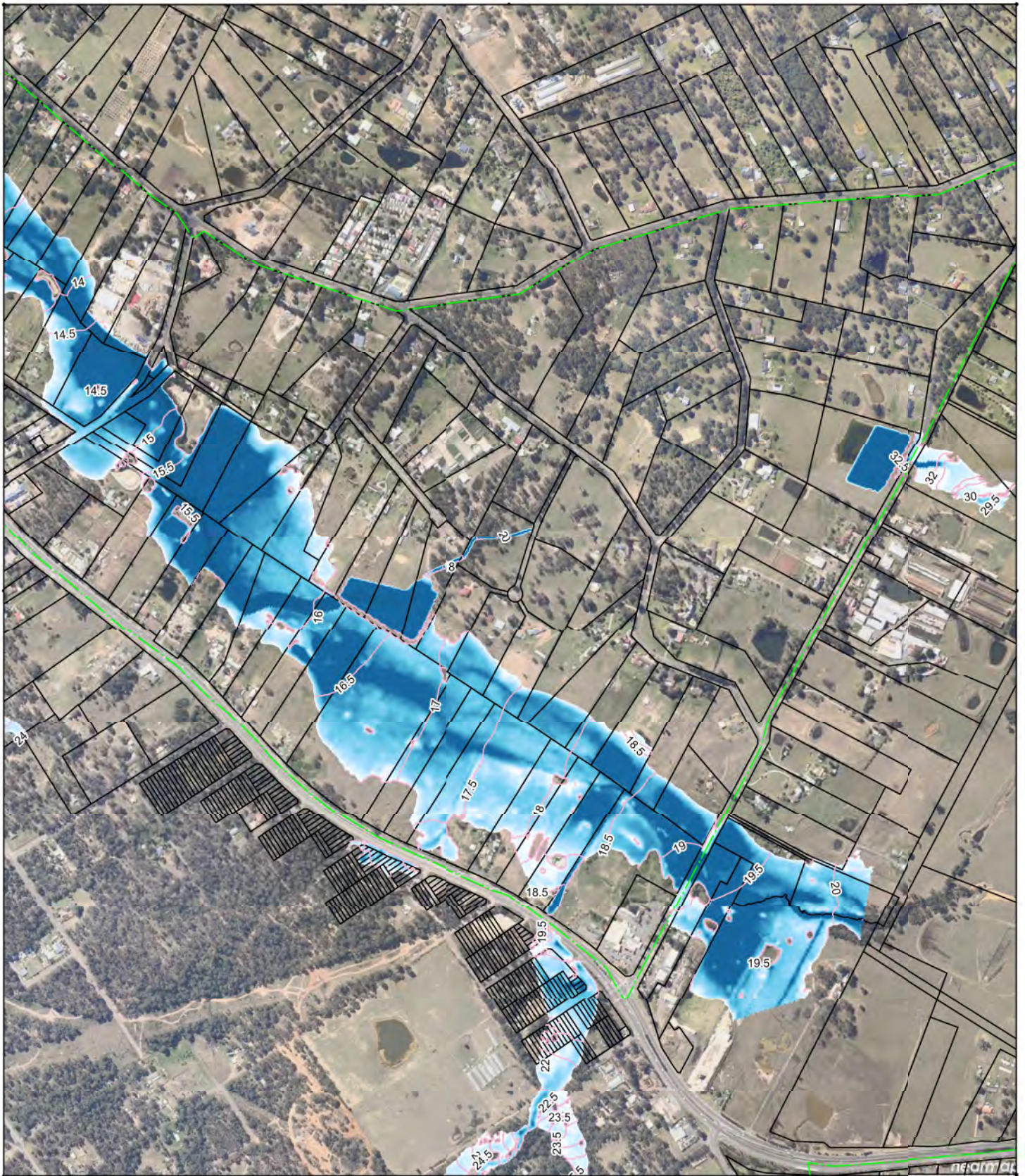
Date	Drawn	Checked	Approved	Scale at A4	Drawing Number	Status	Rev
03/09/2014	GL	GL	CA	1:12000	VY_EXR_2yr_720m_D	FI	A






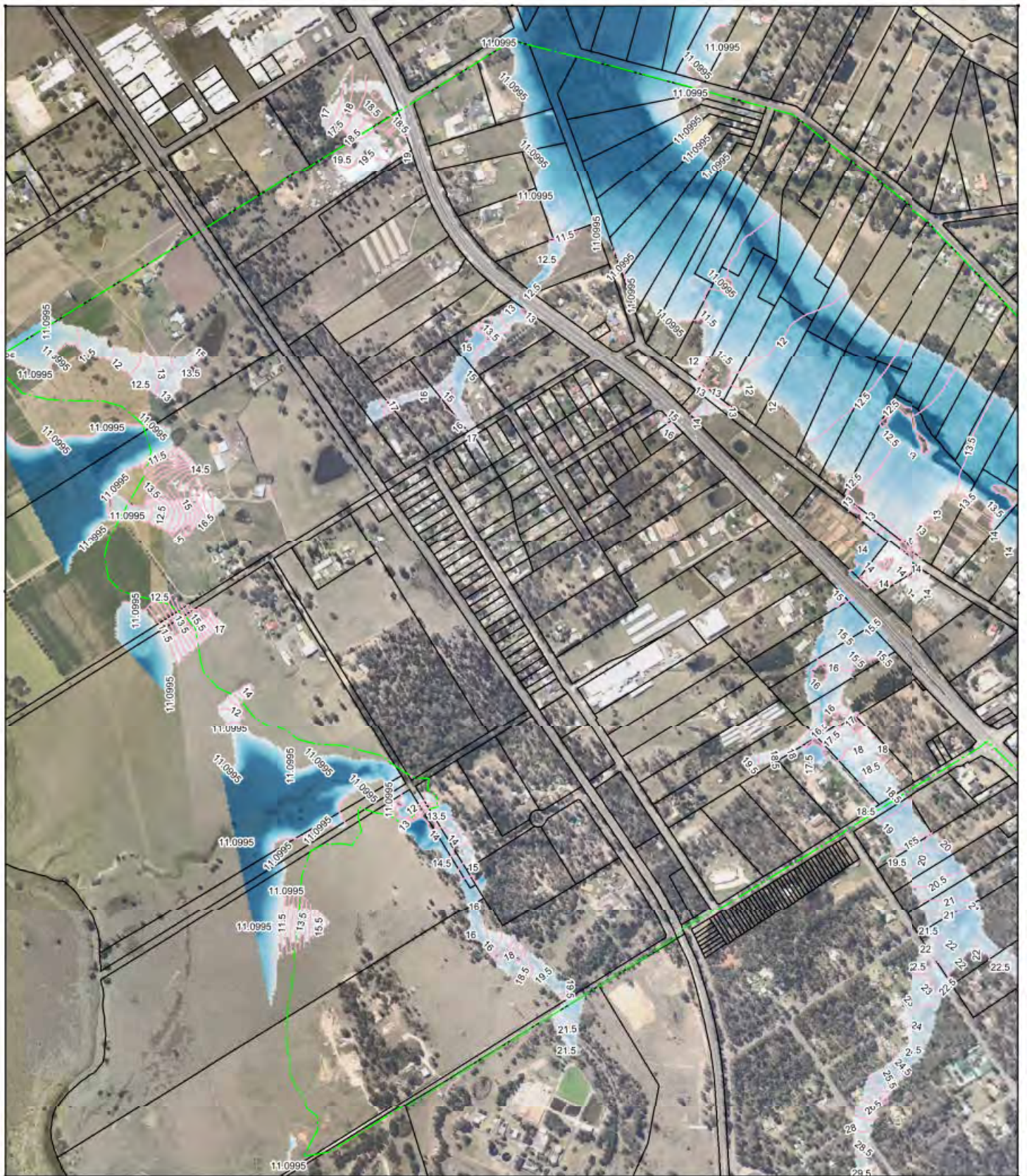
Title Vineyard ILP 50% AEP Existing Regional Flood Flood Depth (Tail Water 11.1m AHD)				 					
<small>© MOTT MACDONALD ENGINEERING PTY LTD 2014. PLAN 106 1401 000 This document is issued for the party which commissioned it and for specific purposes connected with the project only. It should not be relied upon by any other party or used for any other purpose. We accept no responsibility for the consequences of this document being relied upon by any other party, or being used for any other purpose, or containing an error or omission which is due to an error or omission in data supplied to us by other parties.</small>									
Date	Drawn	Checked	Approved	Scale at A4	Drawing Number		Status	Rev	
03/09/2014	GL	GL	CA	1:12000	VY_EXR_2yr_720m_D		FI	A	






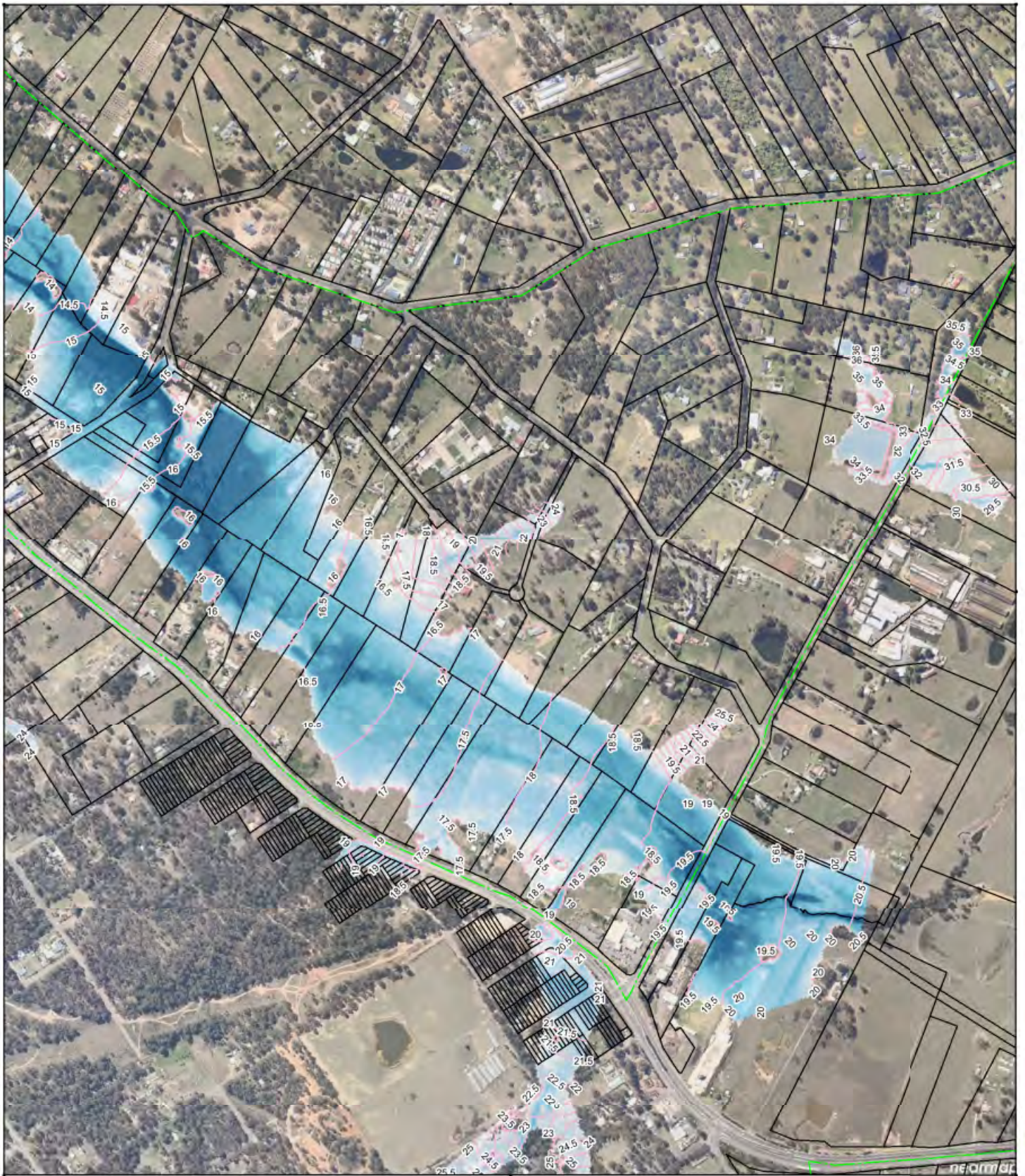
Title Vineyard ILP 50% AEP Proposed Regional Flood Flood Depth (Tail Water 11.1m AHD)				 					
<small>OUR CONSULTING SERVICES ARE LIMITED ONLY TO THE PROJECT AND FOR SPECIFIC PURPOSES CONNECTED WITH THE PROJECT ONLY. IT SHOULD NOT BE RELIED UPON BY ANY OTHER PARTY OR USED FOR ANY OTHER PURPOSE. WE ACCEPT NO RESPONSIBILITY FOR THE CONSEQUENCES OF THIS DOCUMENT BEING RELIED UPON BY ANY OTHER PARTY, OR BEING USED FOR ANY OTHER PURPOSE, OR CONTAINING AN ERROR OR OMISSION WHICH IS DUE TO AN ERROR OR OMISSION IN DATA SUPPLIED TO US BY OTHER PARTIES.</small>									
Date	Drawn	Checked	Approved	Scale at A4	Drawing Number		Status	Rev	
03/09/2014	GL	GL	CA	1:12000	VY_PRR_2yr_720m_D		FI	A	






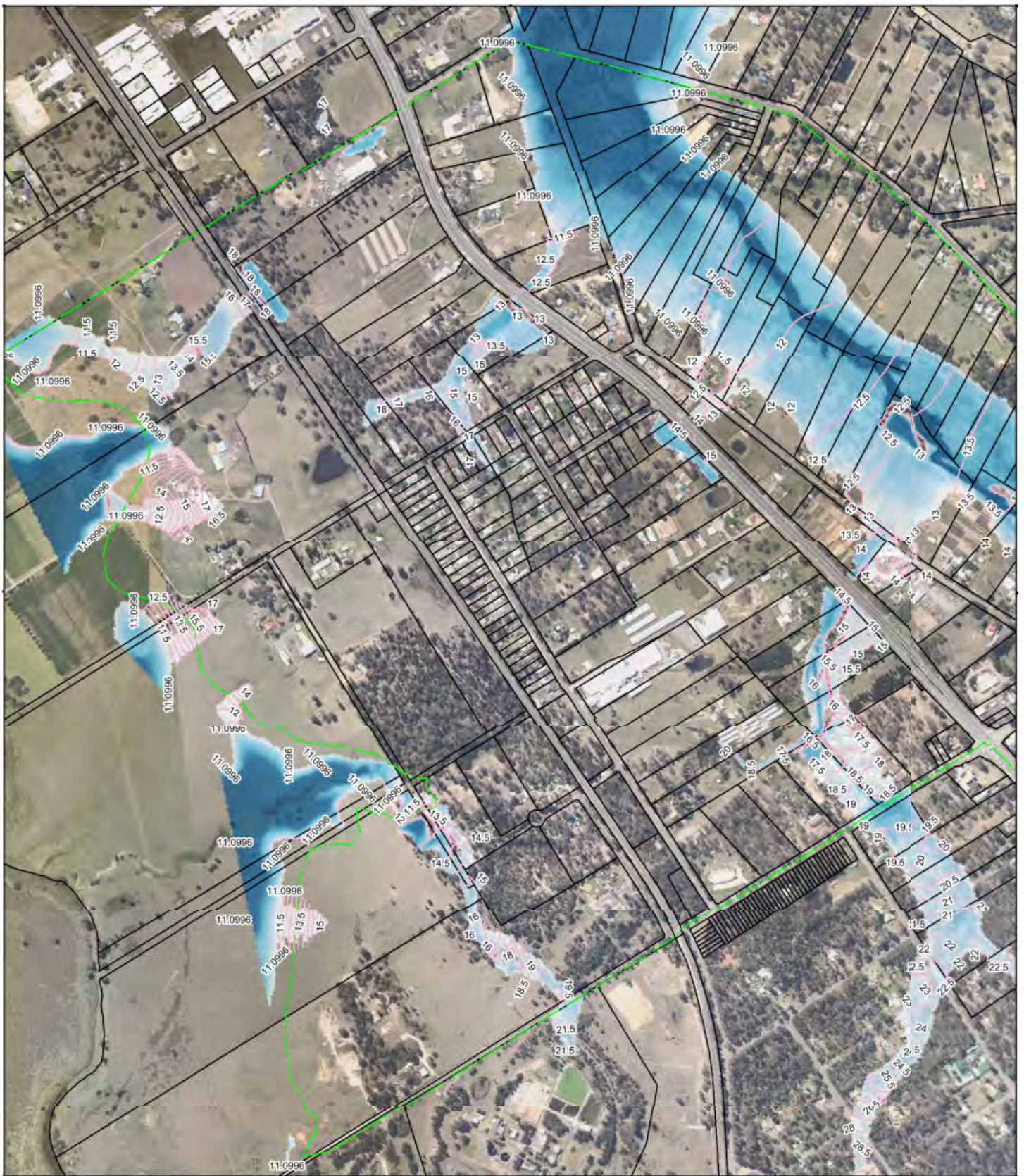
Title Vineyard ILP 50% AEP Proposed Regional Flood Flood Depth (Tail Water 11.1m AHD)								
<small>DATE: 03/09/2014 11:58:11 AM PROJECT: VY_1401_000 This document is issued for the party which commissioned it and for specific purposes connected with the project only. It should not be relied upon by any other party or used for any other purpose. We accept no responsibility for the consequences of this document being relied upon by any other party, or being used for any other purpose, or containing an error or omission which is due to an error or omission in data supplied to us by other parties.</small>								
Date	Drawn	Checked	Approved	Scale at A4	Drawing Number		Status	Rev
03/09/2014	GL	GL	CA	1:12000	VY_PRR_2yr_720m_D		FI	A







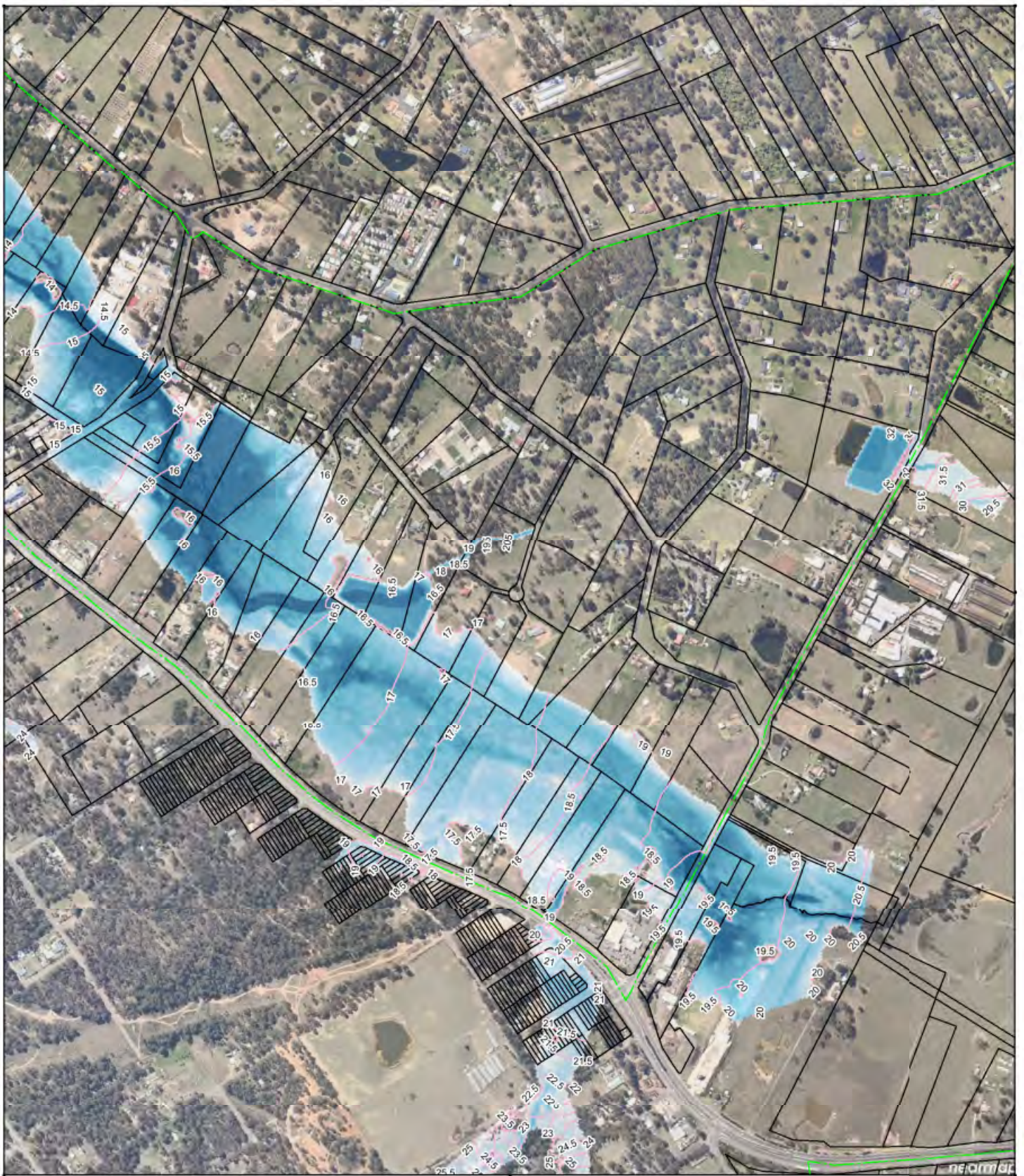
Title Vineyard ILP 5% AEP Existing Local Flood Flood Depth (Tail Water 11.1m AHD)				 Mott MacDonald					
<small>WITH THE APPROVAL OF THE PLANNING AND CONSTRUCTION ACT 1974 (1974:201) THE AUTHOR WARRANTS AND GUARANTEES TO THE PARTY WHICH COMMISSIONED IT AND TO SUCH OTHER PERSONS AS MAY BE SO ADVISED BY THE AUTHOR THAT THE INFORMATION CONTAINED IN THIS DRAWING IS TRUE AND CORRECT TO THE BEST OF HIS KNOWLEDGE AND BELIEF AND THAT HE HAS NOT BEEN ADVISED OF ANY MATERIAL OMISSIONS OR MISSTATEMENTS OF FACT. THE DRAWING IS INTENDED TO BE USED FOR THE PURPOSES SPECIFIED IN THE TITLE AND IS NOT TO BE USED FOR ANY OTHER PURPOSES. THE DRAWING IS NOT TO BE USED FOR ANY OTHER PURPOSES WITHOUT THE WRITTEN PERMISSION OF THE AUTHOR. THE AUTHOR ACCEPTS NO LIABILITY FOR ANY LOSS OR DAMAGE OF ANY KIND ARISING FROM THE USE OF THIS DRAWING.</small>									
Date	Drawn	Checked	Approved	Scale at A4	Drawing Number			Status	Rev
18/09/2017	GL	GL	CA	1:12000	VY_EXL_20yr_360m_D			FI	A



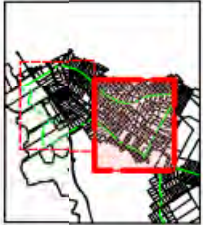



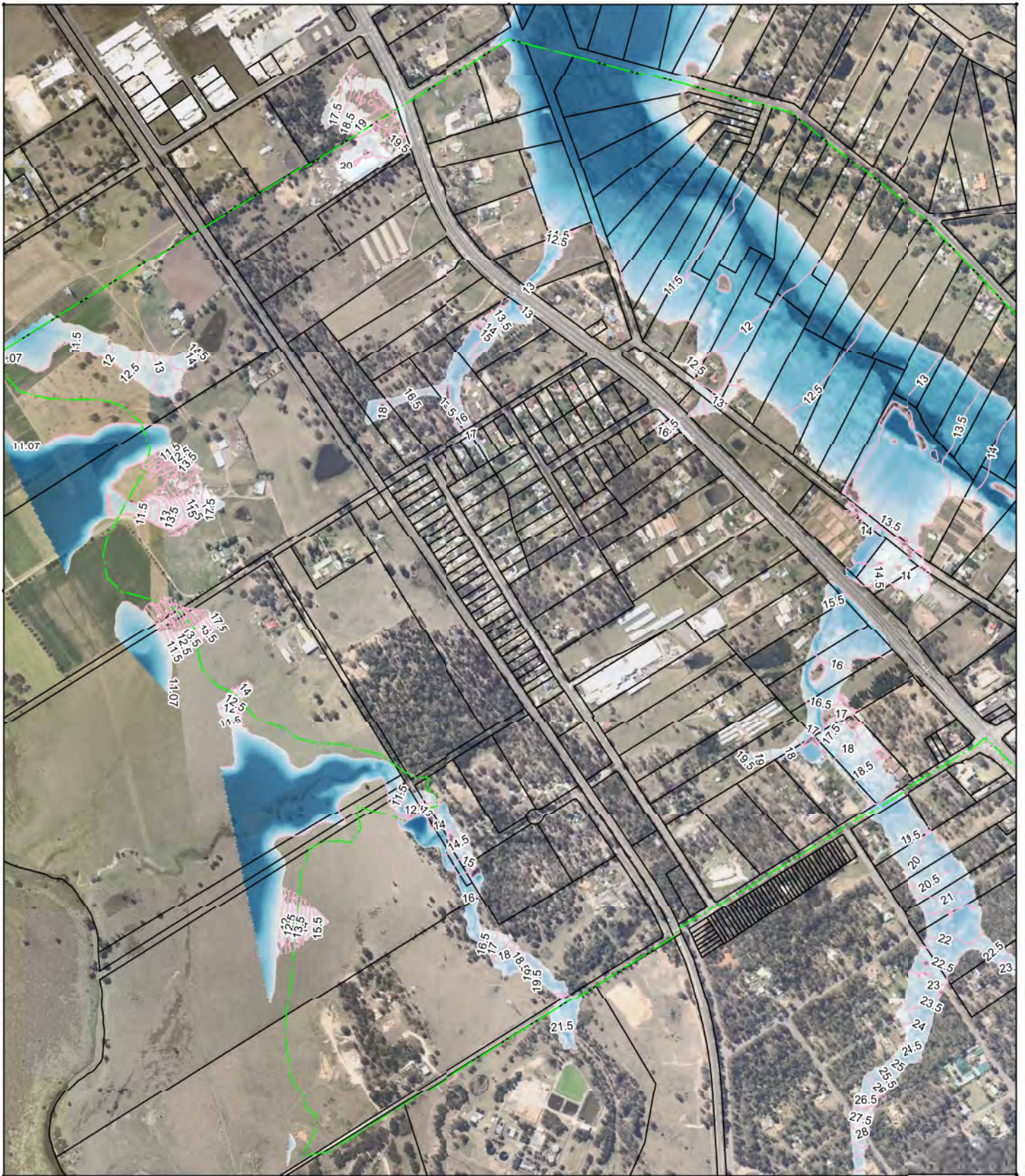
Title Vineyard ILP 5% AEP Existing Local Flood Flood Depth (Tail Water 11.1m AHD)			 Mott MacDonald					
<small>WITH AN APPROVED PLANNING PERMIT UNDER ACT 113, 1973 (1974) This document is issued for the party which commissioned it and is for their use only. It is not to be used for any other purpose without the written consent of Mott MacDonald. It is not to be used for any other purpose without the written consent of Mott MacDonald. It is not to be used for any other purpose without the written consent of Mott MacDonald.</small>								
Date	Drawn	Checked	Approved	Scale at A4	Drawing Number	Status	Rev	
18/09/2017	GL	GL	CA	1:12000	VY_EXL_20yr_360m_D	FI	A	



Title Vineyard ILP 5% AEP Proposed Local Flood Flood Depth (Tail Water 11.1m AHD)								
<small>WITH THE ABOVE INFORMATION PROVIDED BY THE CLIENT, MOTT MACDONALD HAS CONDUCTED THE STUDY AND PREPARED THIS DRAWING FOR THE CLIENT'S USE. THE CLIENT IS RESPONSIBLE FOR THE ACCURACY OF THE DATA PROVIDED AND FOR THE USE OF THIS DRAWING FOR ANY OTHER PURPOSES. MOTT MACDONALD ACCEPTS NO LIABILITY FOR ANY LOSS OR DAMAGE, INCLUDING CONSEQUENTIAL DAMAGES, ARISING FROM THE USE OF THIS DRAWING.</small>								
Date	Drawn	Checked	Approved	Scale at A4	Drawing Number		Status	Rev
18/09/2017	GL	GL	CA	1:12000	VY_PRL_20yr_360m_D		FI	A



Title Vineyard ILP 5% AEP Proposed Local Flood Flood Depth (Tail Water 11.1m AHD)									
<small>WITH AN OVERALL DESIGN LIFE OF 100 YEARS AND A DESIGN STANDARD OF 100 YEARS. THE DESIGNER ACCEPTS NO LIABILITY FOR THE ACCURACY OF THE INFORMATION PROVIDED IN THIS DRAWING. THE USER SHALL BE RESPONSIBLE FOR VERIFYING THE ACCURACY OF THE INFORMATION PROVIDED IN THIS DRAWING. THE DESIGNER ACCEPTS NO LIABILITY FOR THE ACCURACY OF THE INFORMATION PROVIDED IN THIS DRAWING.</small>									
Date	Drawn	Checked	Approved	Scale at A4	Drawing Number			Status	Rev
18/09/2017	GL	GL	CA	1:12000	VY_PRL_20yr_360m_D			FI	A

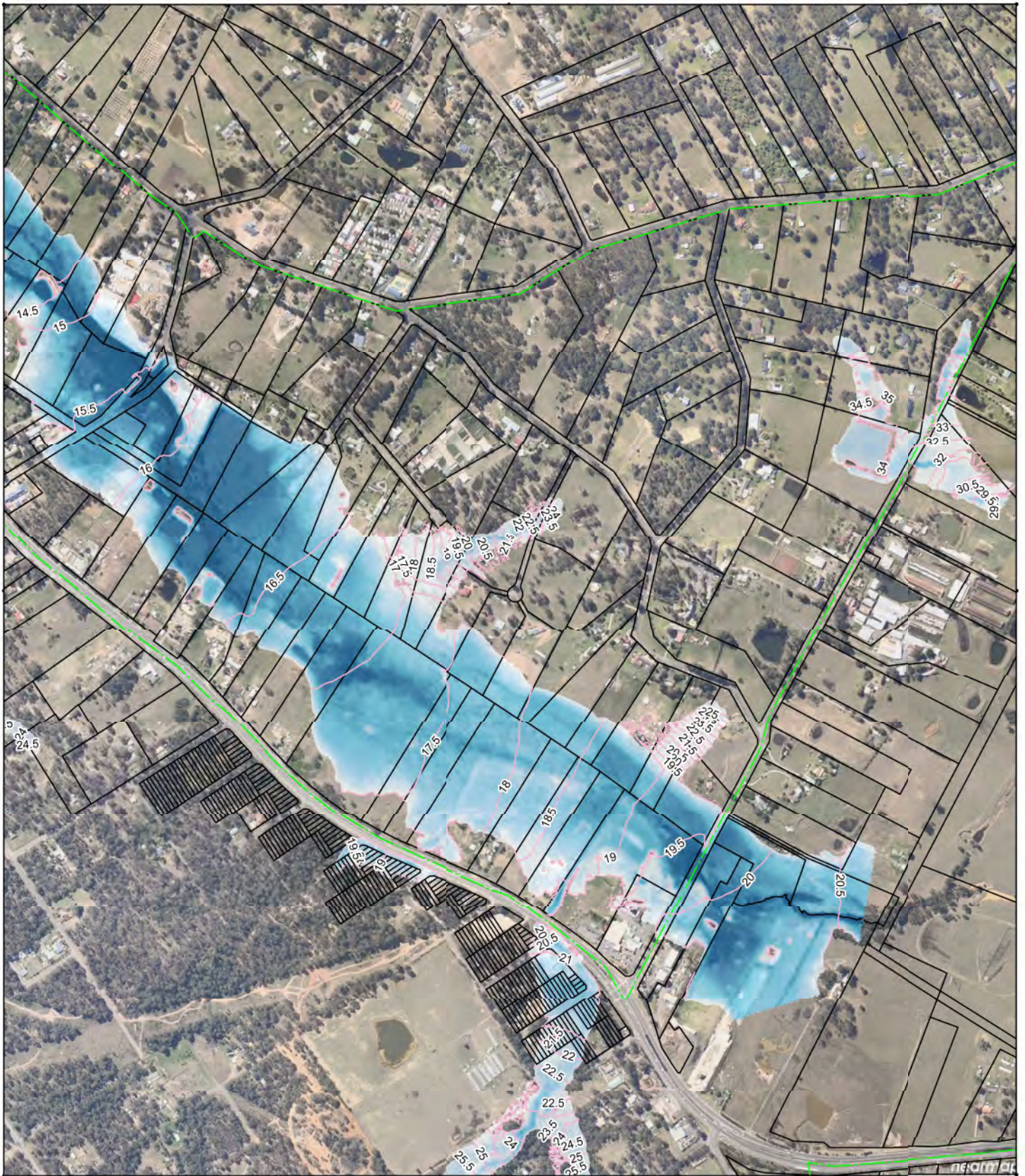





Title
Vineyard ILP
1% AEP Existing Local Flood
Flood Depth (Tail Water 11.1m AHD)

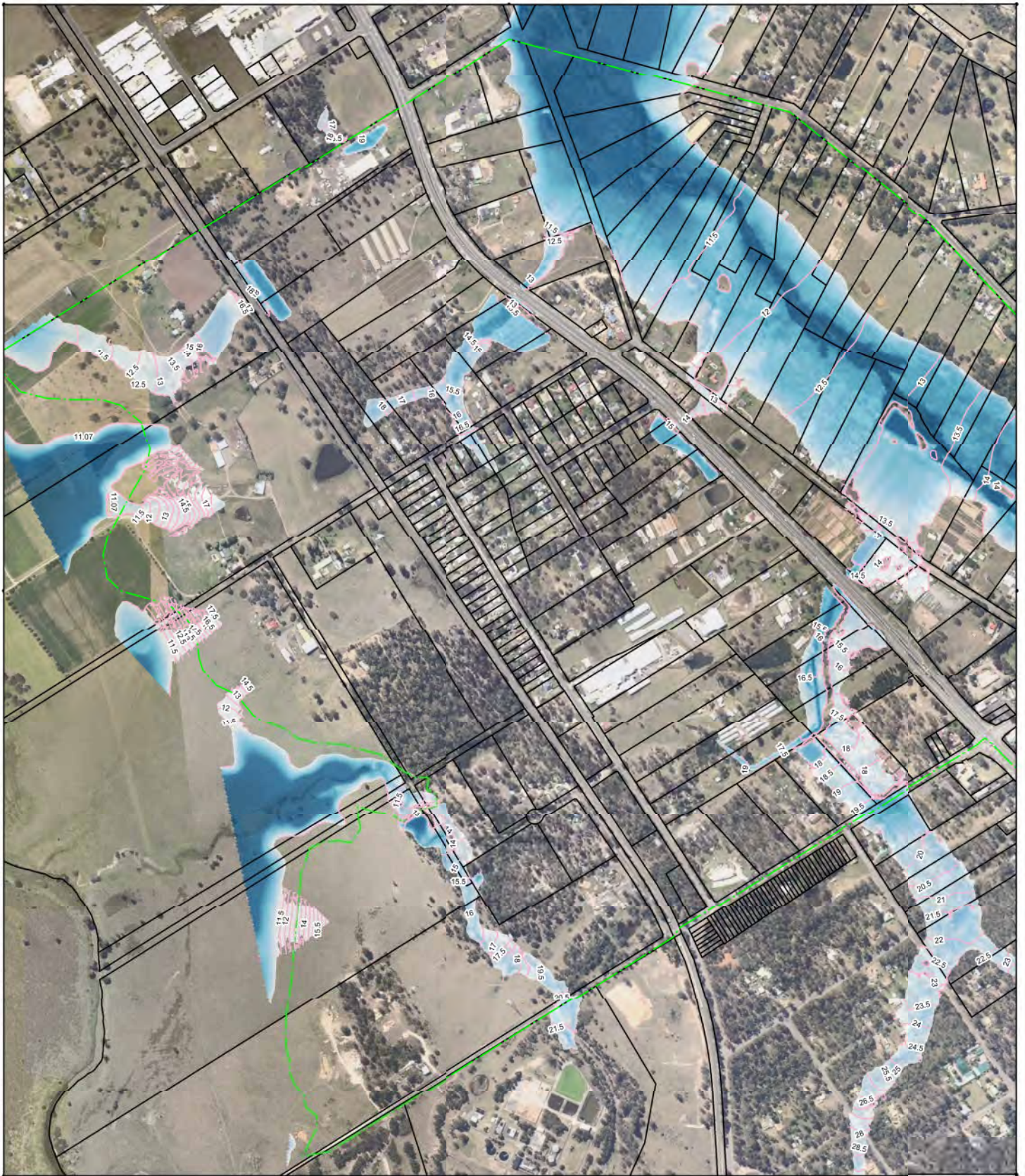
ORAL ENGINEERING PROGRAMS PTY LTD (INC) PLAN 106 1401 000
 This document is issued for the party which commissioned it and for specific purposes connected with the project only. It should not be relied upon by any other party or used for any other purpose.
 We accept no responsibility for the consequences of this document being relied upon by any other party, or being used for any other purpose, or containing an error or omission which is due to an error or omission in data supplied to us by other parties.



Date	Drawn	Checked	Approved	Scale at A4	Drawing Number	Status	Rev
03/09/2014	GL	GL	CA	1:12000	VY_EXL_100yr_360m_D	FI	A



Title Vineyard ILP 1% AEP Existing Local Flood Flood Depth (Tail Water 11.1m AHD)			 Mott MacDonald		<ul style="list-style-type: none"> 0.00m 0.50m 1.00m 1.50m 1.50m 		
<small> MOTT MACDONALD HOLDINGS PTY LTD (INCORPORATED IN AUSTRALIA) This document is issued for the party which commissioned it and for specific purposes connected with the project only. It should not be relied upon by any other party or used for any other purpose. We accept no responsibility for the consequences of this document being relied upon by any other party, or being used for any other purpose, or containing an error or omission which is due to an error or omission in data supplied to us by other parties. </small>							
Date	Drawn	Checked	Approved	Scale at A4	Drawing Number	Status	Rev
03/09/2014	GL	GL	CA	1:12000	VY_EXL_100yr_360m_D	FI	A

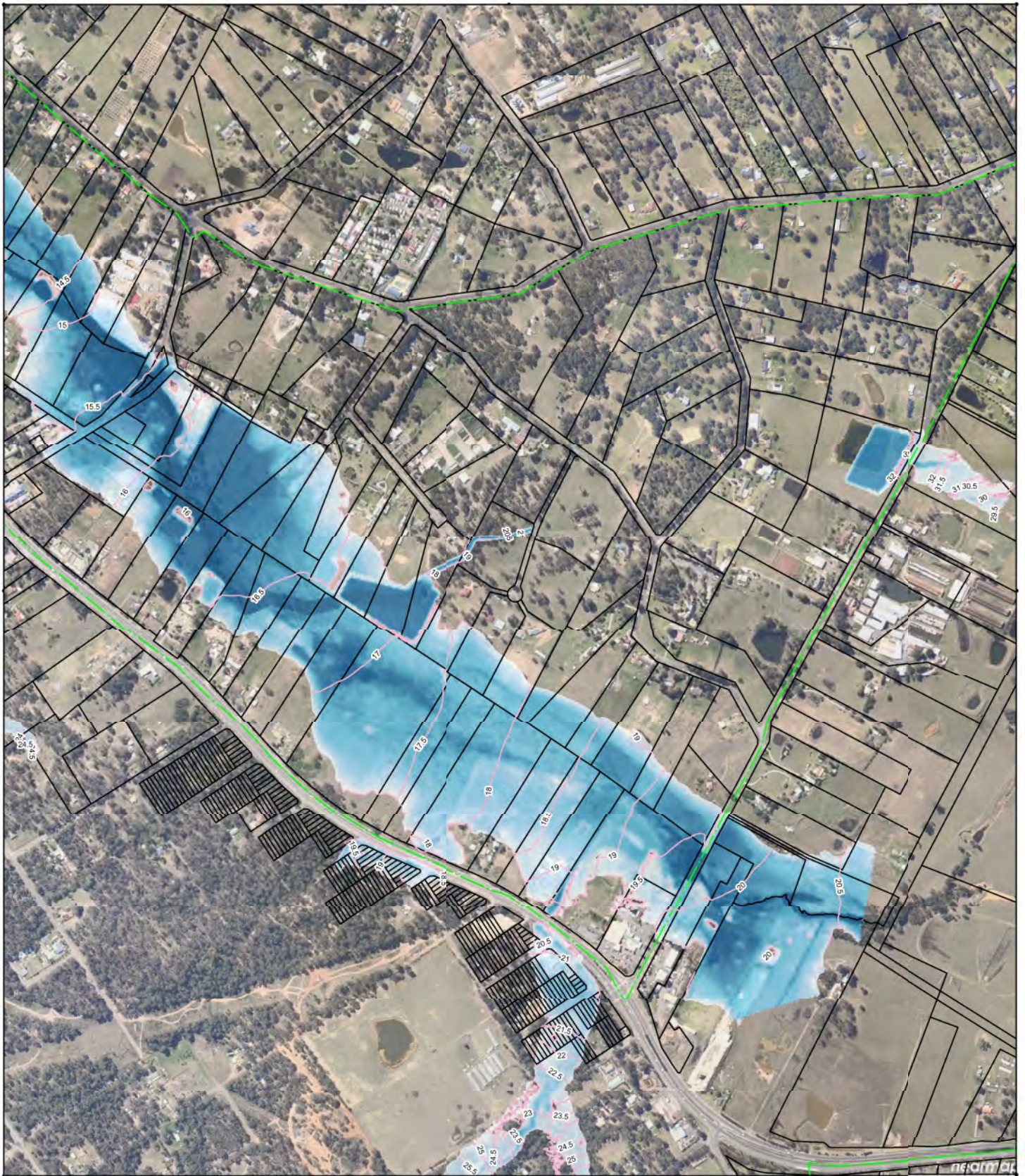


Title
Vineyard ILP
1% AEP Proposed Local Flood
Flood Depth (Tail Water 11.1m AHD)

ORAL DISCLAIMER: THIS DOCUMENT IS ISSUED FOR THE PARTY WHICH COMMISSIONED IT AND FOR SPECIFIC PURPOSES CONNECTED WITH THE PROJECT ONLY. IT SHOULD NOT BE RELIED UPON BY ANY OTHER PARTY OR USED FOR ANY OTHER PURPOSE. WE ACCEPT NO RESPONSIBILITY FOR THE CONSEQUENCES OF THIS DOCUMENT BEING RELIED UPON BY ANY OTHER PARTY, OR BEING USED FOR ANY OTHER PURPOSE, OR CONTAINING AN ERROR OR OMISSION WHICH IS DUE TO AN ERROR OR OMISSION IN DATA SUPPLIED TO US BY OTHER PARTIES.



Date	Drawn	Checked	Approved	Scale at A4	Drawing Number	Status	Rev
03/09/2014	GL	GL	CA	1:12000	VY_PRL_100yr_360m_D	FI	A



Title
Vineyard ILP
1% AEP Proposed Local Flood
Flood Depth (Tail Water 11.1m AHD)

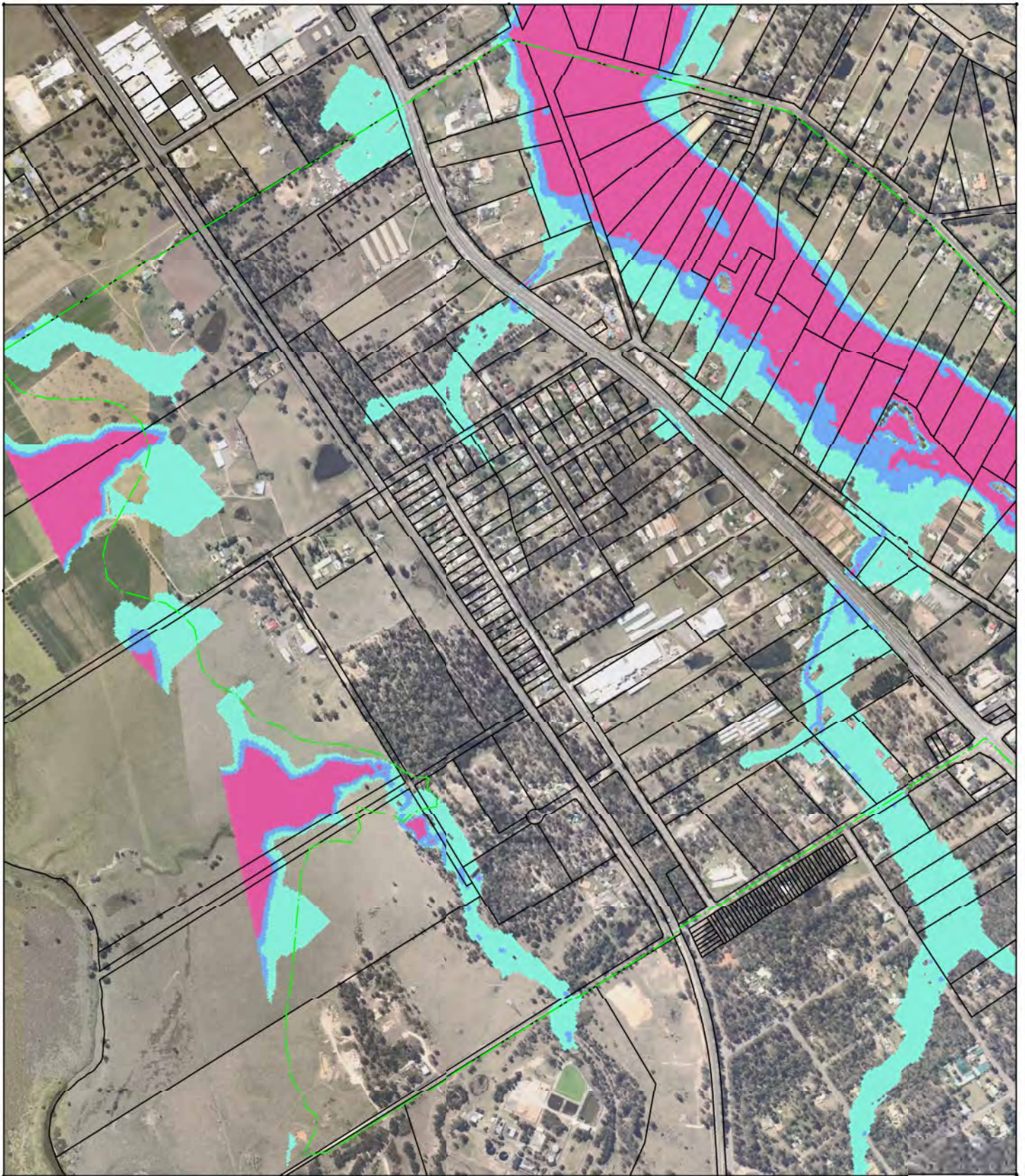
DATE: 03/09/2014 10:58:15 AM
 This document is issued for the party which commissioned it and for specific purposes connected with the project only. It should not be relied upon by any other party or used for any other purpose. We accept no responsibility for the consequences of this document being relied upon by any other party, or being used for any other purpose, or containing an error or omission which is due to an error or omission in data supplied to us by other parties.






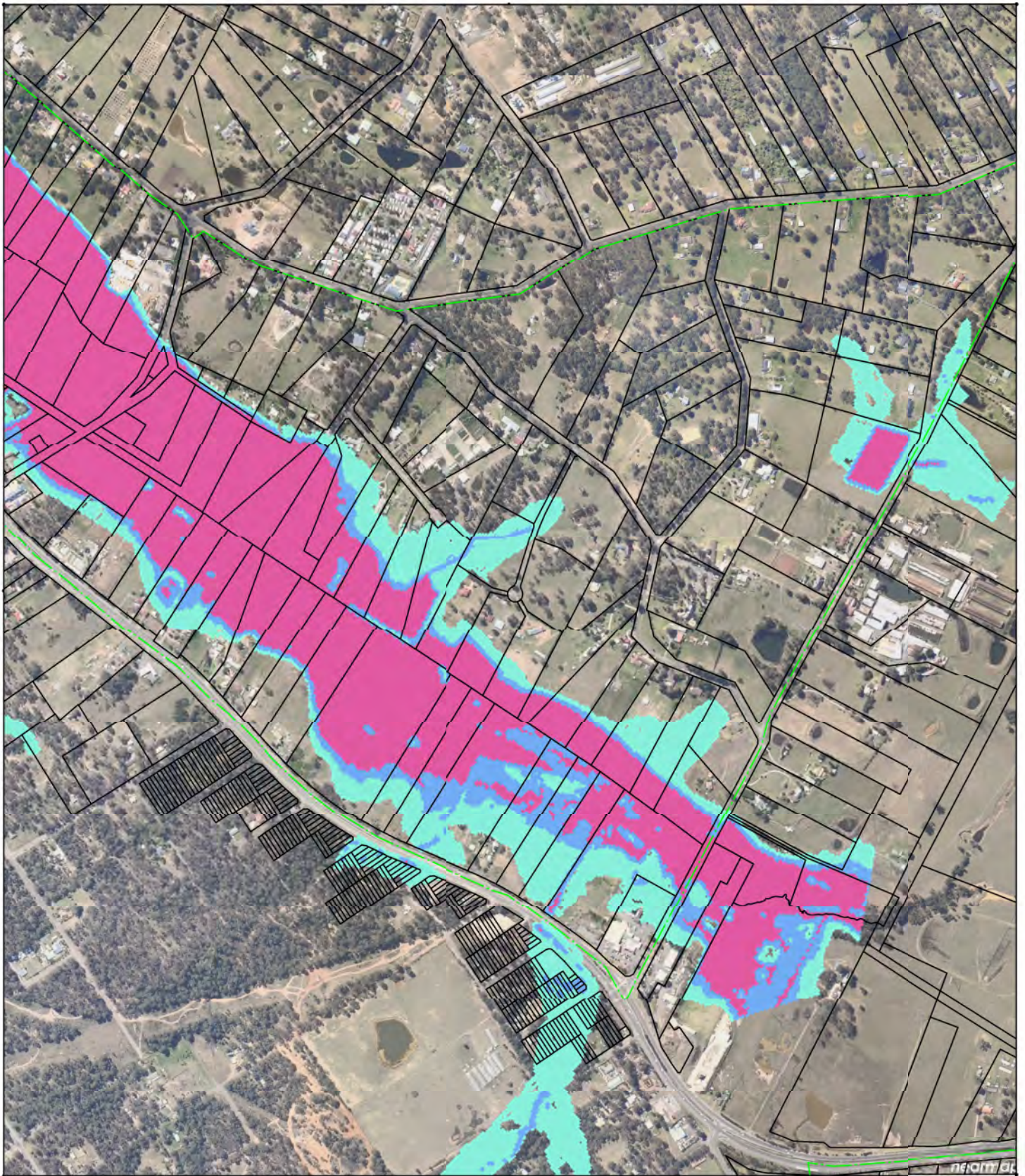
- 0.00m
- 0.50m
- 1.00m
- 1.50m
- 2.00m



Date	Drawn	Checked	Approved	Scale at A4	Drawing Number	Status	Rev
03/09/2014	GL	GL	CA	1:12000	VY_PRL_100yr_360m_D	FI	A



Title Vineyard ILP 1% AEP Existing Local Flood Hazard FDM (Tail Water 11.1m AHD)									
<small>© MOTT MACDONALD PROPRIETARY AND CONFIDENTIAL. THIS DOCUMENT IS ISSUED FOR THE PARTY WHICH COMMISSIONED IT AND FOR SPECIFIC PURPOSES CONNECTED WITH THE PROJECT ONLY. IT SHOULD NOT BE RELIED UPON BY ANY OTHER PARTY OR USED FOR ANY OTHER PURPOSE. WE ACCEPT NO RESPONSIBILITY FOR THE CONSEQUENCES OF THIS DOCUMENT BEING RELIED UPON BY ANY OTHER PARTY, OR BEING USED FOR ANY OTHER PURPOSE, OR CONTAINING AN ERROR OR OMISSION WHICH IS DUE TO AN ERROR OR OMISSION IN DATA SUPPLIED TO US BY OTHER PARTIES.</small>									
Date	Drawn	Checked	Approved	Scale at A4	Drawing Number		Status	Rev	
03/09/2014	GL	GL	CA	1:12000	VY_EXL_100yr_360m_DV		FI	A	



Title
Vineyard ILP
1% AEP Existing Local Flood
Hazard FDM (Tail Water 11.1m AHD)

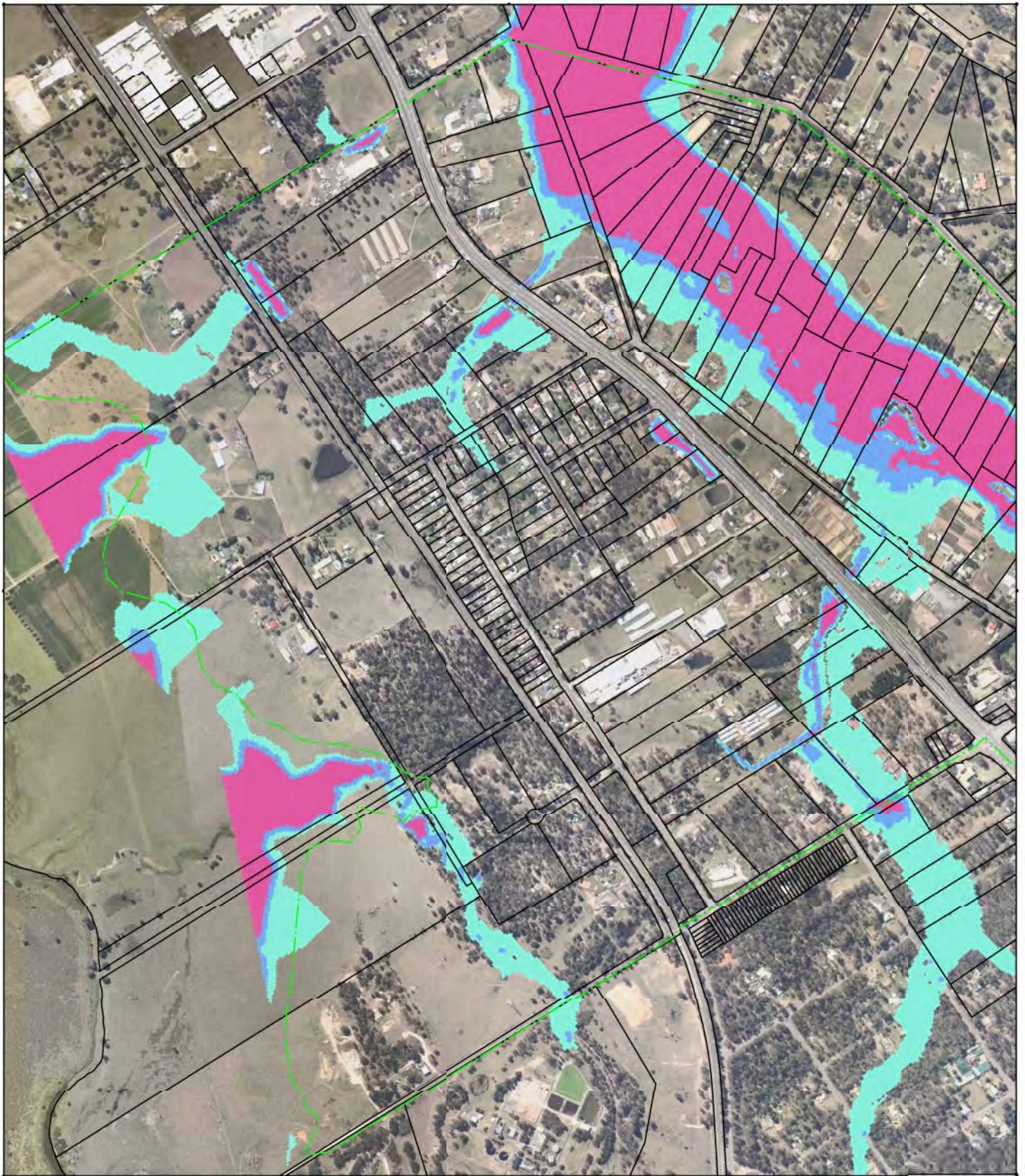
© MOTT MACDONALD ENGINEERS PTY LTD 10/04/14 PLAN 100-360-000
 This document is issued for the party which commissioned it and for specific purposes connected with the project only. It should not be relied upon by any other party or used for any other purpose.
 We accept no responsibility for the consequences of this document being relied upon by any other party, or being used for any other purpose, or containing an error or omission which is due to an error or omission in data supplied to us by other parties.



- Low
- Intermediate
- High



Date	Drawn	Checked	Approved	Scale at A4	Drawing Number	Status	Rev
03/09/2014	GL	GL	CA	1:12000	VY_EXL_100yr_360m_DV	FI	A



Title
Vineyard ILP
1% AEP Proposed Local Flood
Hazard FDM (Tail Water 11.1m AHD)

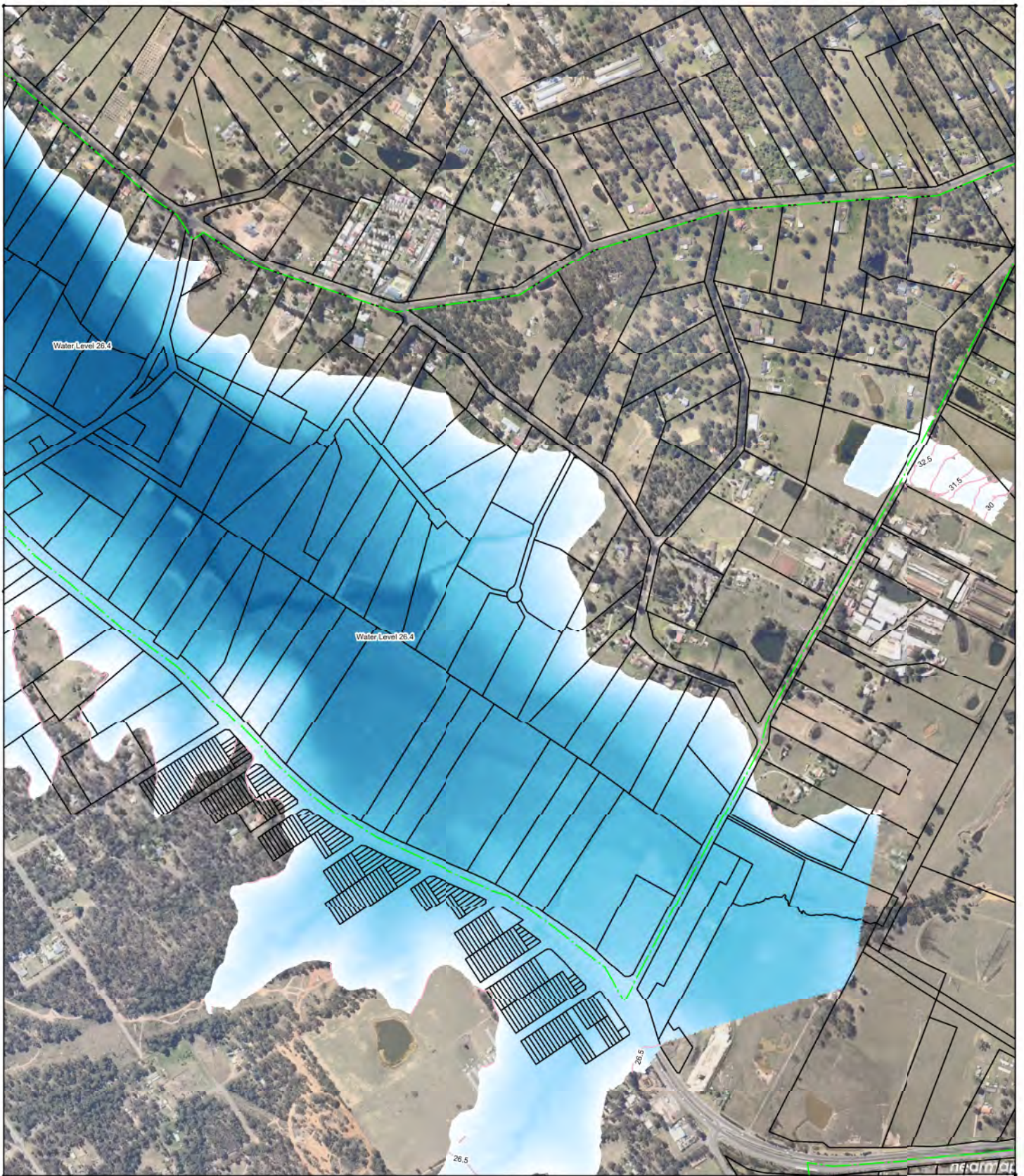
MOTT MACDONALD PROPRIETARY AND CONFIDENTIAL. PLEASE DO NOT DISSEMINATE.
 This document is issued for the party which commissioned it and for specific purposes connected with the project only. It should not be relied upon by any other party or used for any other purpose.
 We accept no responsibility for the consequences of this document being relied upon by any other party, or being used for any other purpose, or containing an error or omission which is due to an error or omission in data supplied to us by other parties.







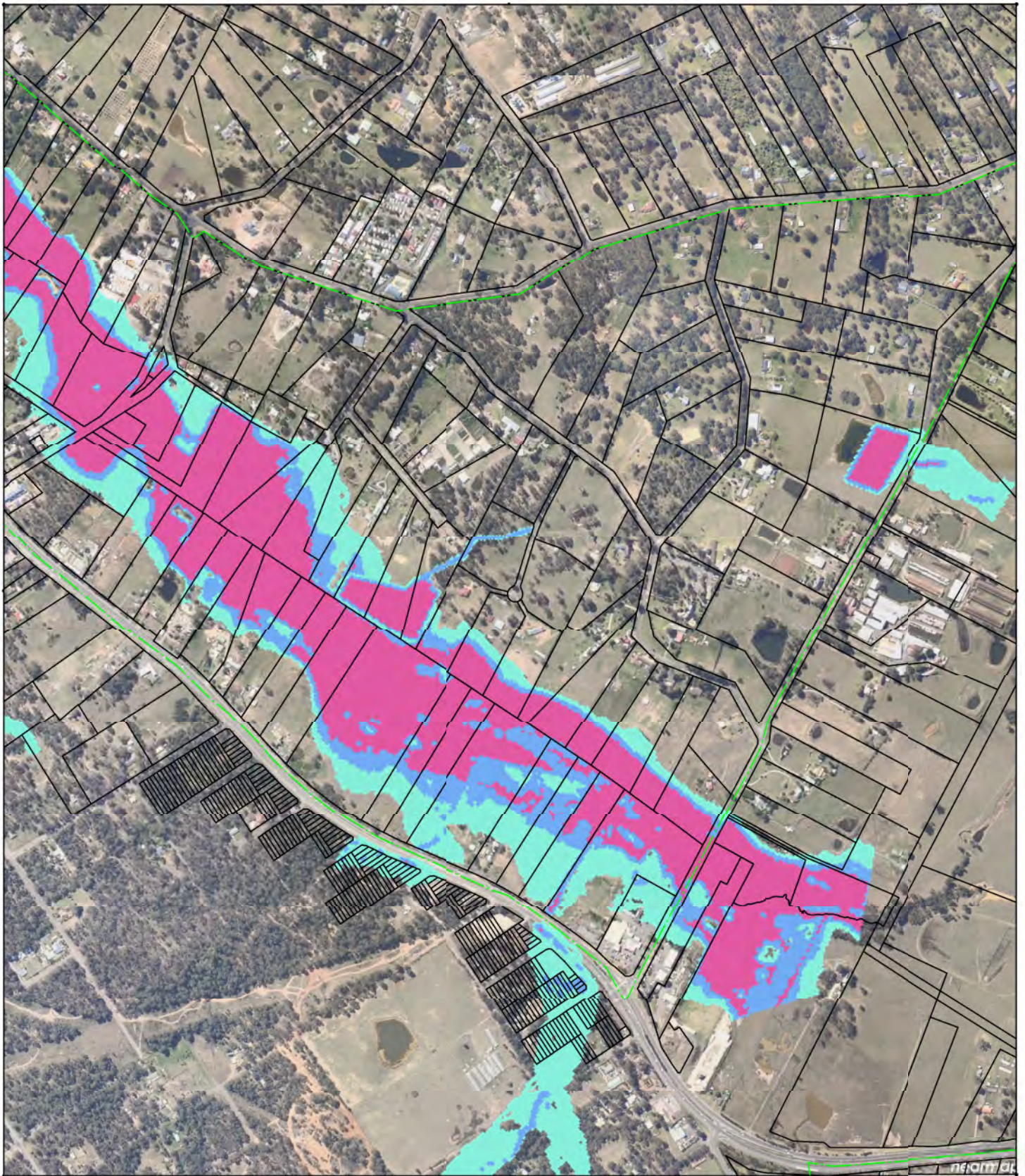
- Low
- Intermediate
- High



Date	Drawn	Checked	Approved	Scale at A4	Drawing Number	Status	Rev
03/09/2014	GL	GL	CA	1:12000	VY_PRL_100yr_360m_DV	FI	A



Title Vineyard ILP PMF Proposed Regional Flood Flood Depth (Tail Water 26.4m AHD)				 					
<small>© MOTT MACDONALD ENGINEERING PTY LTD 2014. ALL RIGHTS RESERVED. This document is issued for the party which commissioned it and for specific purposes connected with the project only. It should not be relied upon by any other party or used for any other purpose. We accept no responsibility for the consequences of this document being relied upon by any other party, or being used for any other purpose, or containing an error or omission which is due to an error or omission in data supplied to us by other parties.</small>									
Date	Drawn	Checked	Approved	Scale at A4	Drawing Number	Status	Rev		
03/09/2014	GL	GL	CA	1:12000	VY_PRR_PMF_360m_D	FI	A		



Title
Vineyard ILP
1% AEP Proposed Local Flood
Hazard FDM (Tail Water 11.1m AHD)

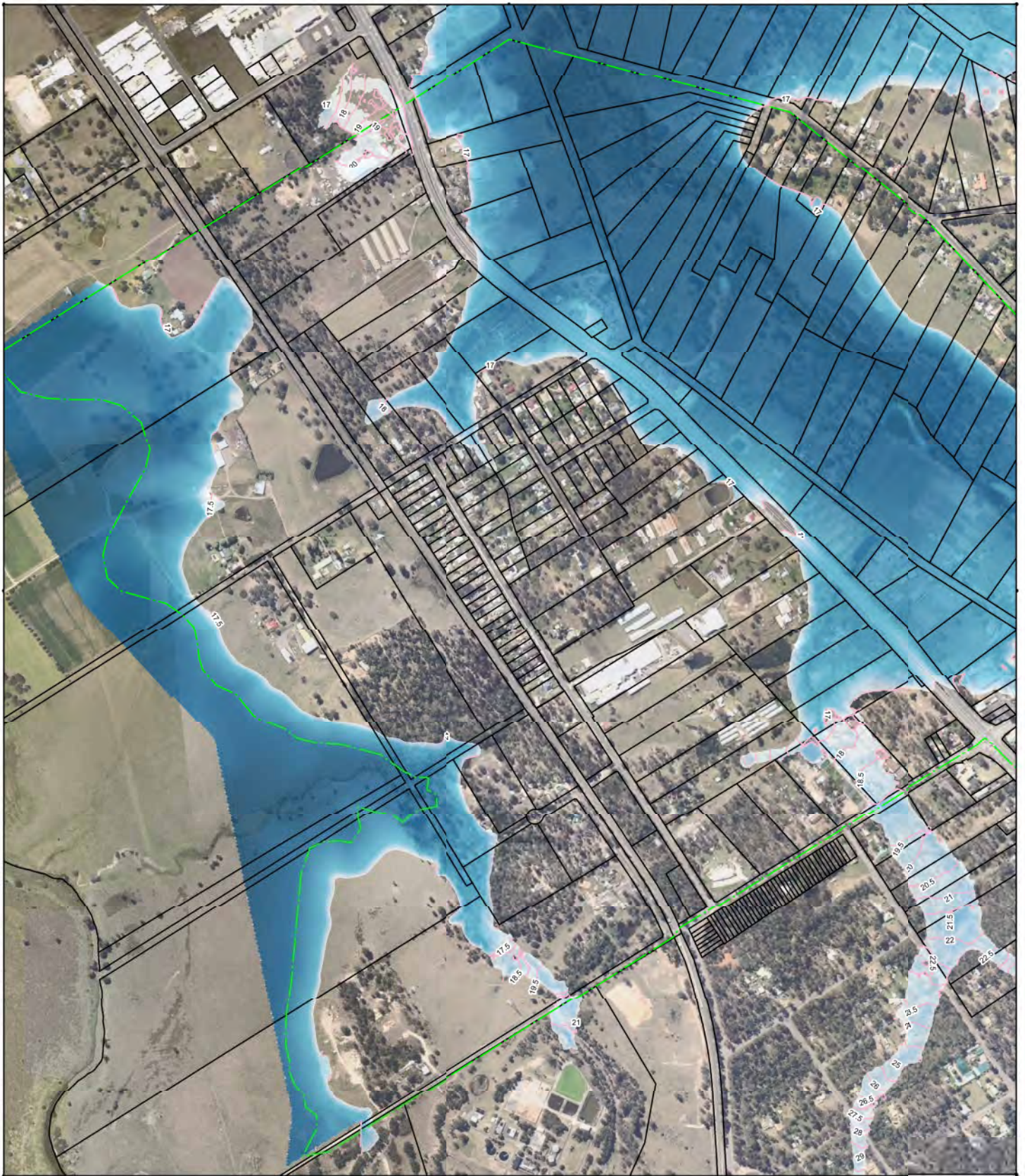
© MOTT MACDONALD ENGINEERS PTY LTD 10/04/14 PLAN 100 14/01/2014
 This document is issued for the party which commissioned it and for specific purposes connected with the project only. It should not be relied upon by any other party or used for any other purpose.
 We accept no responsibility for the consequences of this document being relied upon by any other party, or being used for any other purpose, or containing an error or omission which is due to an error or omission in data supplied to us by other parties.







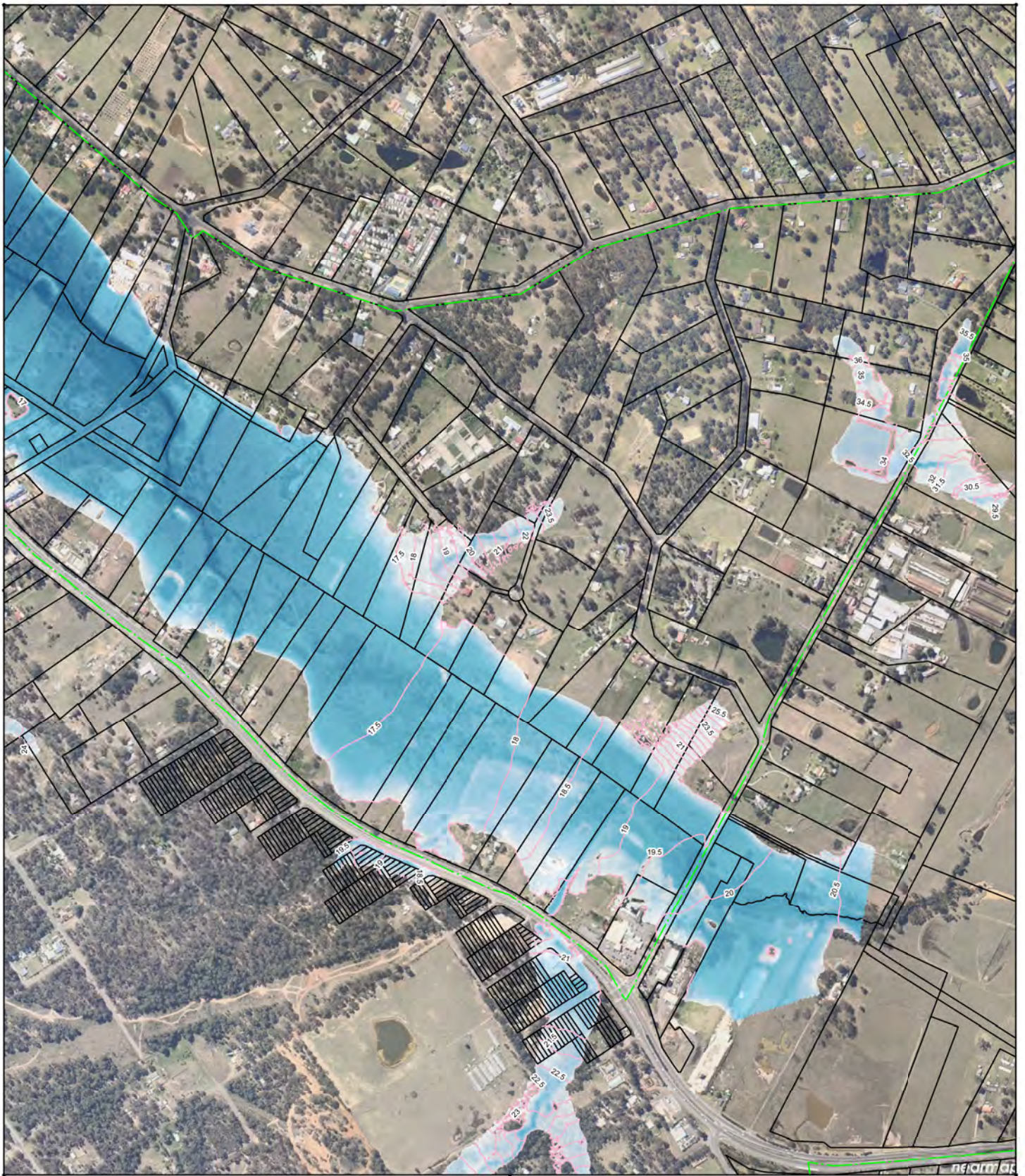
- Low
- Intermediate
- High



Date	Drawn	Checked	Approved	Scale at A4	Drawing Number	Status	Rev
03/09/2014	GL	GL	CA	1:12000	VY_PRL_100yr_360m_DV	FI	A



Title Vineyard ILP 1% AEP Existing Regional Flood Flood Depth (Tail Water 17.3m AHD)				 					
<small>© MOTT MACDONALD PROPRIETARY. THIS DOCUMENT IS NOT TO BE REPRODUCED OR TRANSMITTED IN ANY FORM OR BY ANY MEANS, ELECTRONIC OR MECHANICAL, INCLUDING PHOTOCOPYING, RECORDING, OR BY ANY INFORMATION STORAGE AND RETRIEVAL SYSTEM. THIS DOCUMENT IS ISSUED FOR THE PARTY WHICH COMMISSIONED IT AND FOR SPECIFIC PURPOSES CONNECTED WITH THE PROJECT ONLY. IT SHOULD NOT BE RELIED UPON BY ANY OTHER PARTY OR USED FOR ANY OTHER PURPOSE. WE ACCEPT NO RESPONSIBILITY FOR THE CONSEQUENCES OF THIS DOCUMENT BEING RELIED UPON BY ANY OTHER PARTY, OR BEING USED FOR ANY OTHER PURPOSE, OR CONTAINING AN ERROR OR OMISSION WHICH IS DUE TO AN ERROR OR OMISSION IN DATA SUPPLIED TO US BY OTHER PARTIES.</small>									
Date	Drawn	Checked	Approved	Scale at A4	Drawing Number			Status	Rev
03/09/2014	GL	GL	CA	1:12000	VY_EXR_100yr_360m_D			FI	A

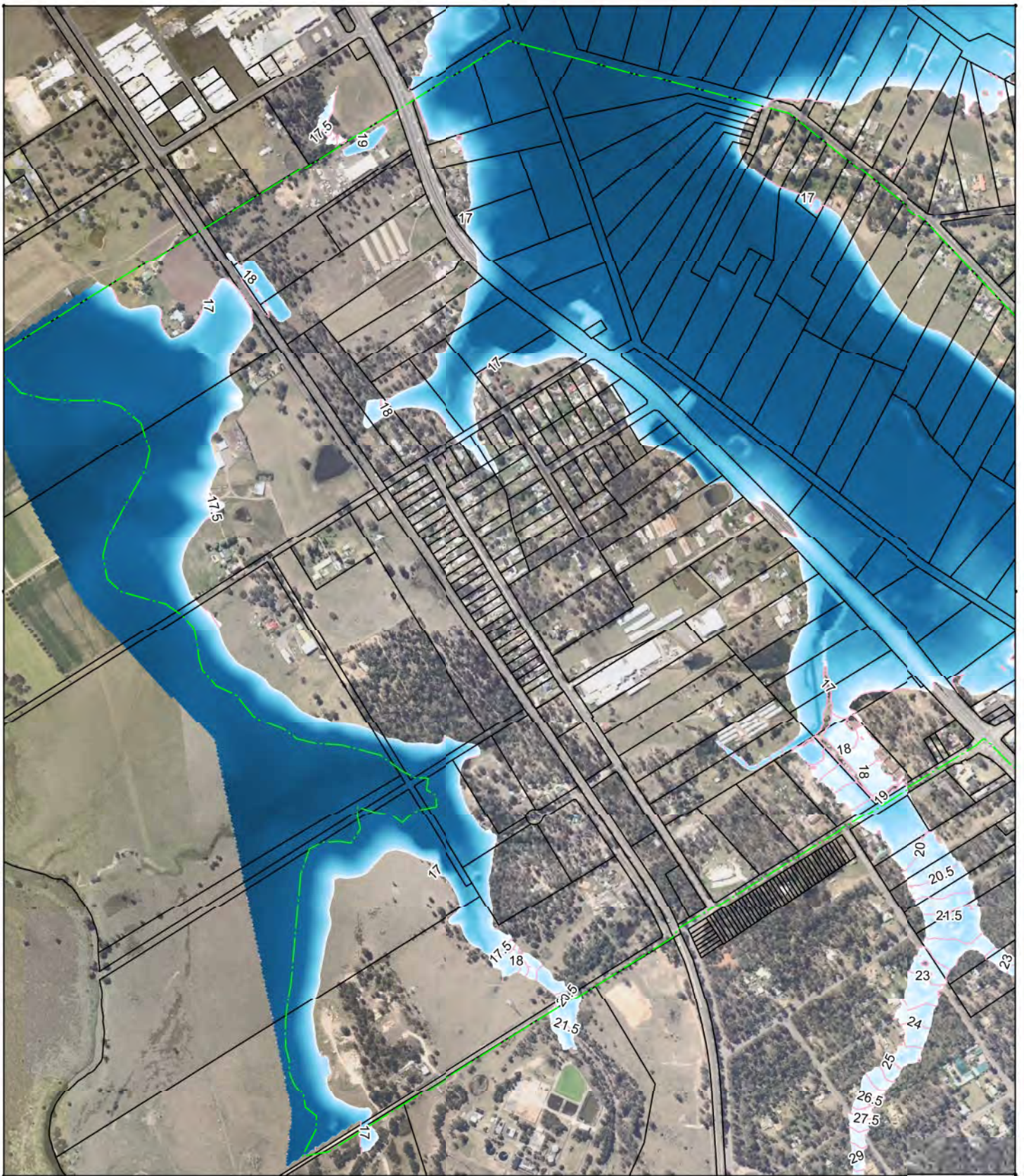






Title
Vineyard ILP
1% AEP Existing Regional Flood
Flood Depth (Tail Water 17.3m AHD)

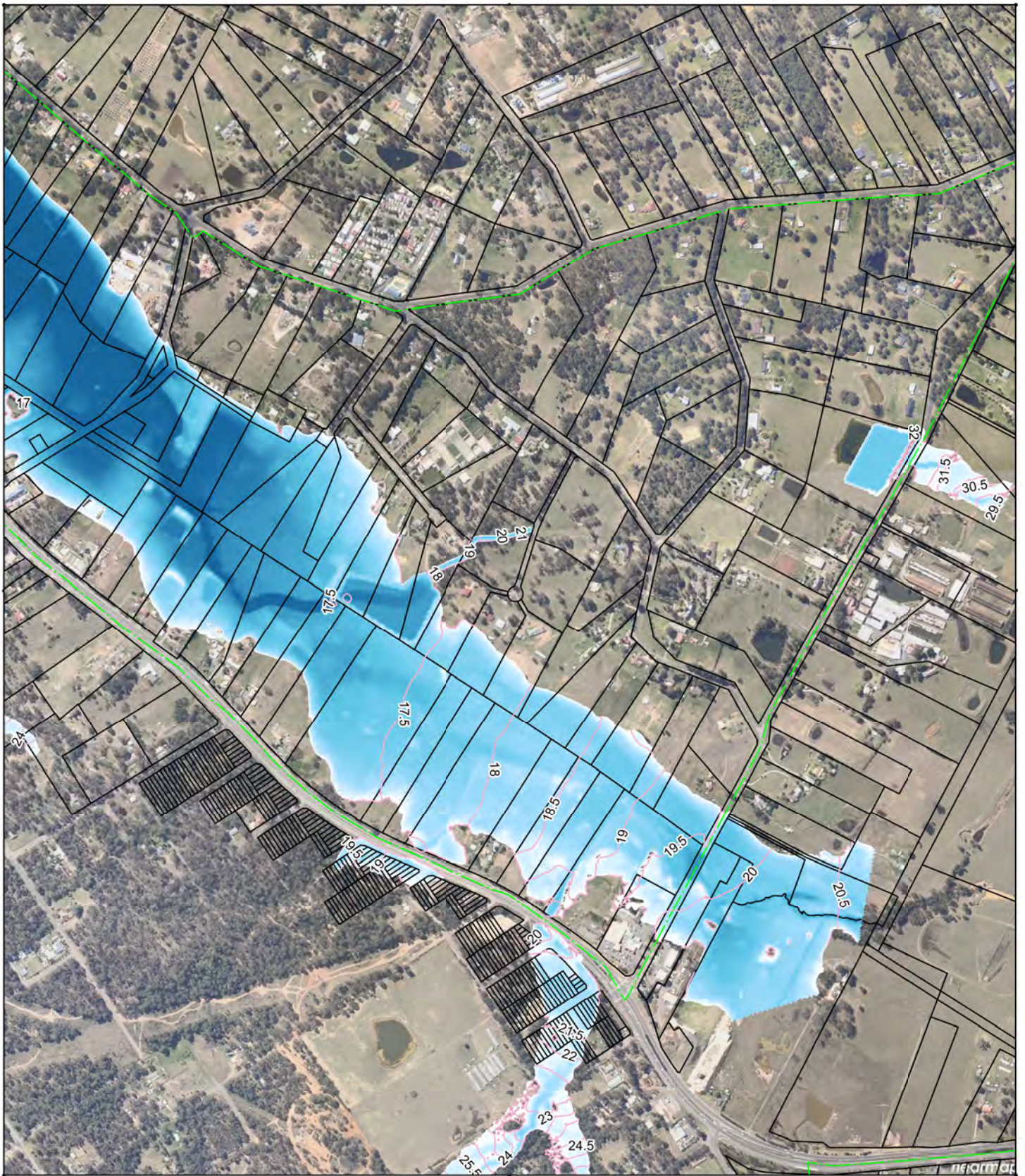






Mott MacDonald Australia Pty Limited, ACN 154 120 358
 This document is issued for the party which commissioned it and for specific purposes connected with the project only. It should not be relied upon by any other party or used for any other purpose.
 We accept no responsibility for the consequences of this document being relied upon by any other party, or being used for any other purpose, or containing an error or omission which is due to an error or omission in data supplied to us by other parties.

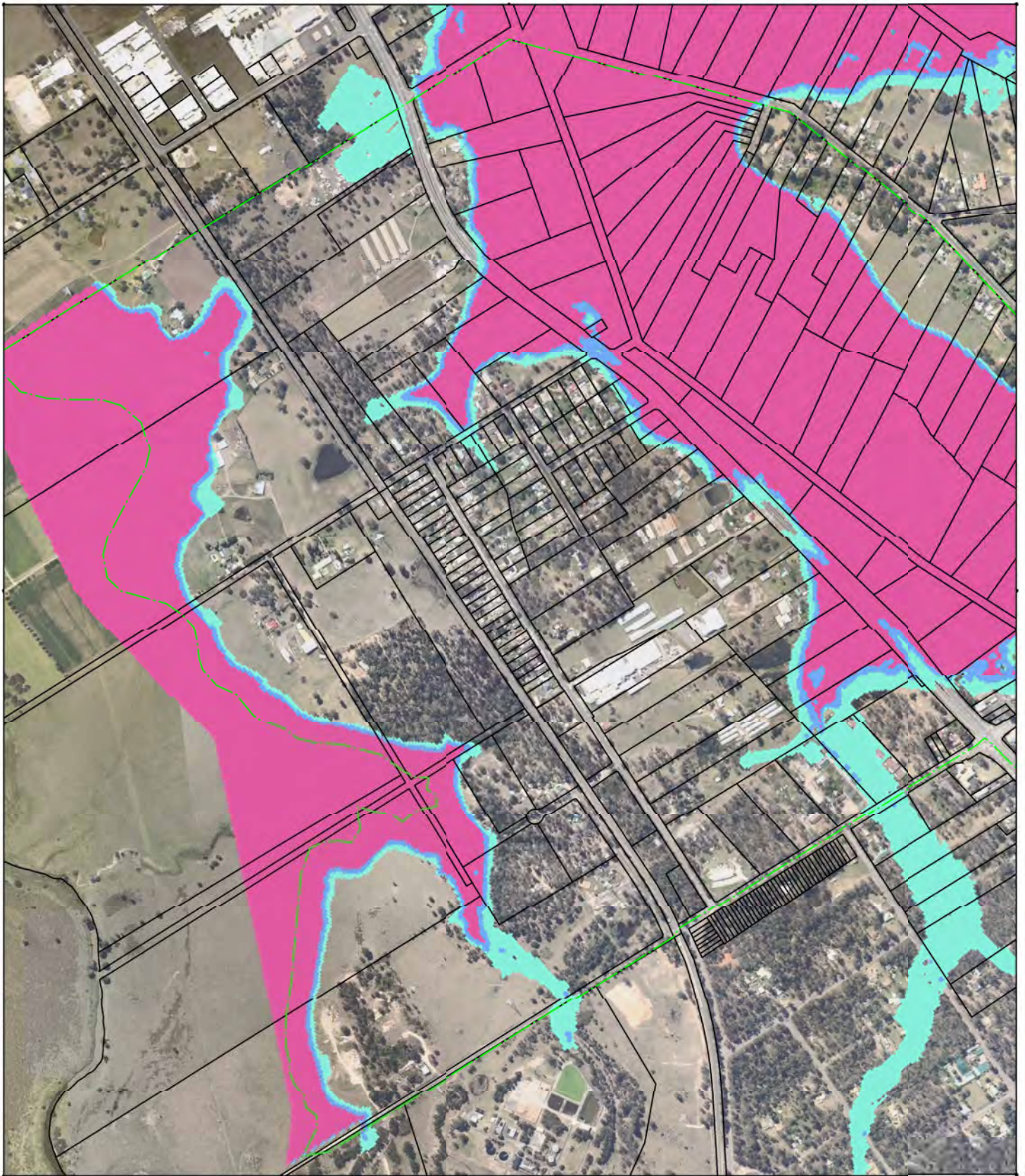
Date	Drawn	Checked	Approved	Scale at A4	Drawing Number	Status	Rev
31/10/2017	GL	GL	CA	1:12000	VY_EXR_100yr_360m_D	FI	B



Title Vineyard ILP 1% AEP Proposed Regional Flood Flood Depth (Tail Water 17.3m AHD)				 					
<small>© MOTT MACDONALD GROUP LIMITED 2014. ALL RIGHTS RESERVED. This document is issued for the party which commissioned it and for specific purposes connected with the project only. It should not be relied upon by any other party or used for any other purpose. We accept no responsibility for the consequences of this document being relied upon by any other party, or being used for any other purpose, or containing an error or omission which is due to an error or omission in data supplied to us by other parties.</small>									
Date	Drawn	Checked	Approved	Scale at A4	Drawing Number		Status	Rev	
03/09/2014	GL	GL	CA	1:12000	VY_PRR_100yr_360m_D		FI	A	



Title Vineyard ILP 1% AEP Proposed Regional Flood Flood Depth (Tail Water 17.3m AHD)				 					
<small>Mott MacDonald Australia Pty Limited, PG21 134 120 350 This document is issued for the party which commissioned it and for specific purposes connected with the project only. It should not be relied upon by any other party or used for any other purpose. We accept no responsibility for the consequences of this document being relied upon by any other party, or being used for any other purpose, or containing an error or omission which is due to an error or omission in data supplied to us by other parties.</small>									
Date	Drawn	Checked	Approved	Scale at A4	Drawing Number		Status	Rev	
31/10/2017	GL	GL	CA	1:12000	VY_PRR_100yr_360m_D		FI	B	



Title
Vineyard ILP
1% AEP Existing Regional Flood
Hazard FDM (Tail Water 17.3m AHD)

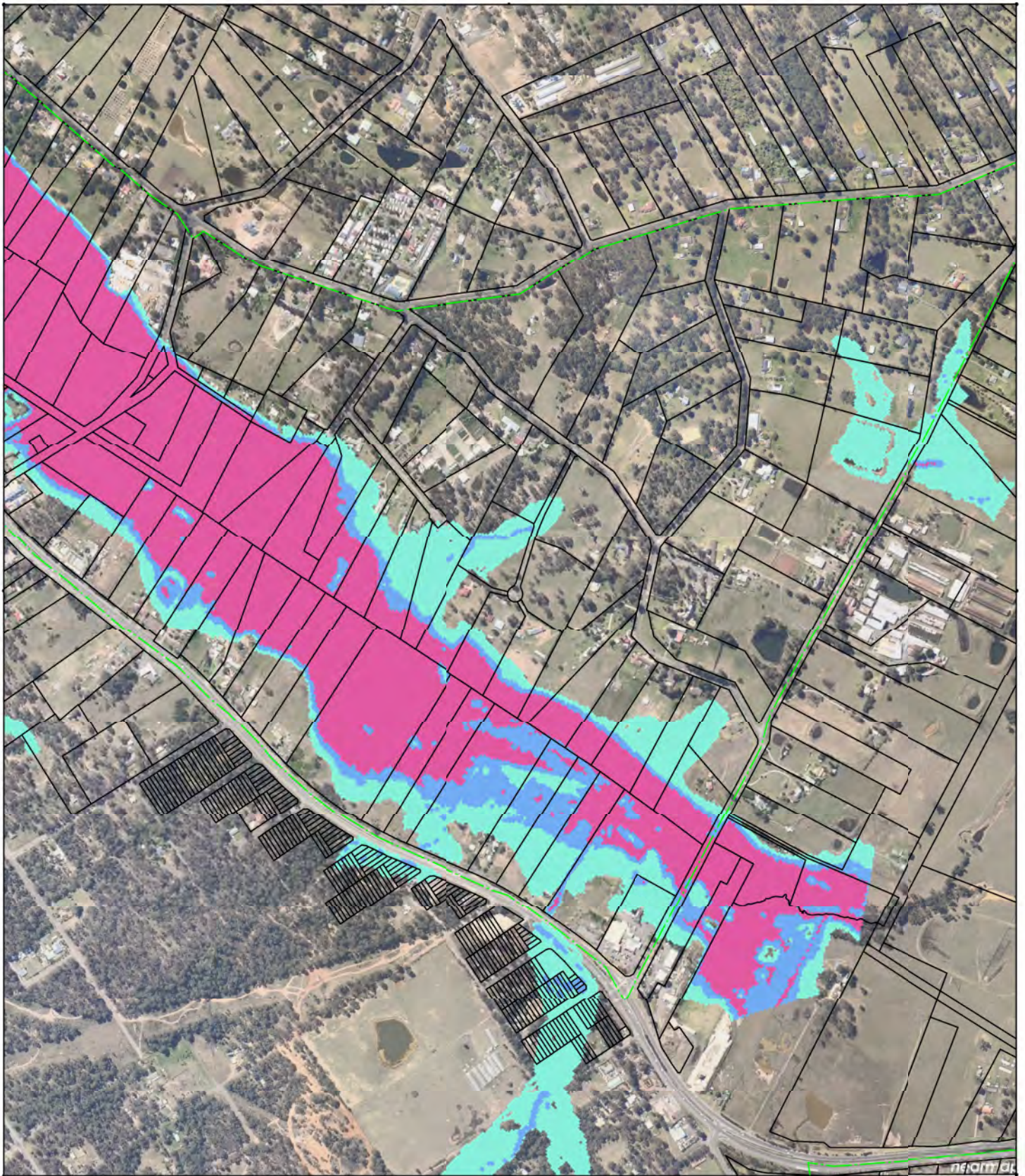
© MOTT MACDONALD CONSULTANTS PTY LTD 2014. ALL RIGHTS RESERVED.
 This document is issued for the party which commissioned it and for specific purposes connected with the project only. It should not be relied upon by any other party or used for any other purpose.
 We accept no responsibility for the consequences of this document being relied upon by any other party, or being used for any other purpose, or containing an error or omission which is due to an error or omission in data supplied to us by other parties.



- Low
- Intermediate
- High



Date	Drawn	Checked	Approved	Scale at A4	Drawing Number	Status	Rev
03/09/2014	GL	GL	CA	1:12000	VY_EXR_100yr_360m_DV	FI	A



Title
Vineyard ILP
1% AEP Existing Regional Flood
Hazard FDM (Tail Water 17.3m AHD)

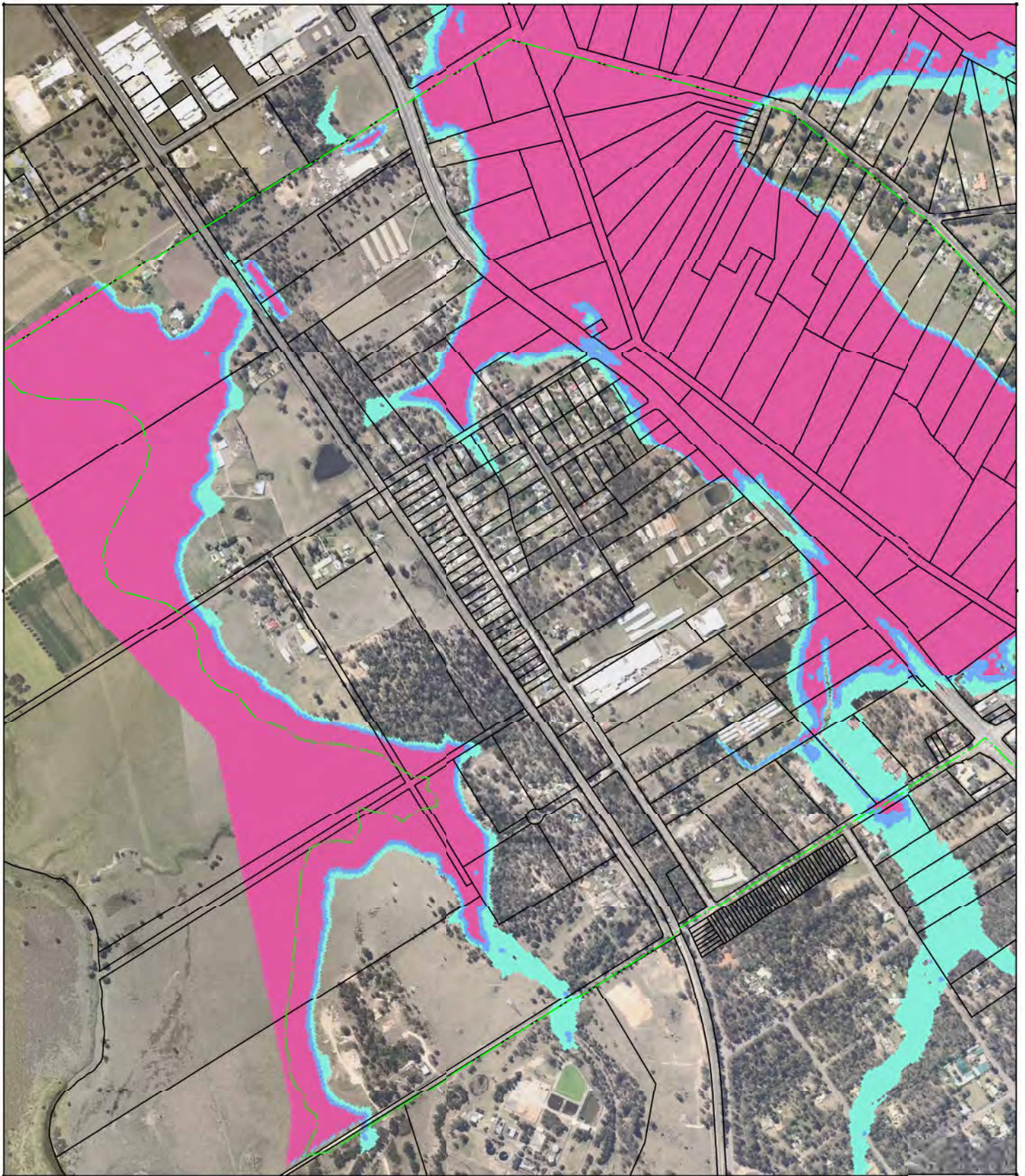
© MOTT MACDONALD ENGINEERS PTY LTD 10/04/2017 10:14:00
 This document is issued for the party which commissioned it and for specific purposes connected with the project only. It should not be relied upon by any other party or used for any other purpose.
 We accept no responsibility for the consequences of this document being relied upon by any other party, or being used for any other purpose, or containing an error or omission which is due to an error or omission in data supplied to us by other parties.



- Low
- Intermediate
- High



Date	Drawn	Checked	Approved	Scale at A4	Drawing Number	Status	Rev
31/10/2017	GL	GL	CA	1:12000	VY_EXR_100yr_360m_DV	FI	B



Title
Vineyard ILP
1% AEP Proposed Regional Flood
Hazard FDM (Tail Water 17.3m AHD)

DATE: 03/09/2014 11:58:15 AM
 THIS DOCUMENT IS ISSUED FOR THE PARTY WHICH COMMISSIONED IT AND FOR SPECIFIC PURPOSES CONNECTED WITH THE PROJECT ONLY. IT SHOULD NOT BE RELIED UPON BY ANY OTHER PARTY OR USED FOR ANY OTHER PURPOSE.
 WE ACCEPT NO RESPONSIBILITY FOR THE CONSEQUENCES OF THIS DOCUMENT BEING RELIED UPON BY ANY OTHER PARTY, OR BEING USED FOR ANY OTHER PURPOSE, OR CONTAINING AN ERROR OR OMISSION WHICH IS DUE TO AN ERROR OR OMISSION IN DATA SUPPLIED TO US BY OTHER PARTIES.

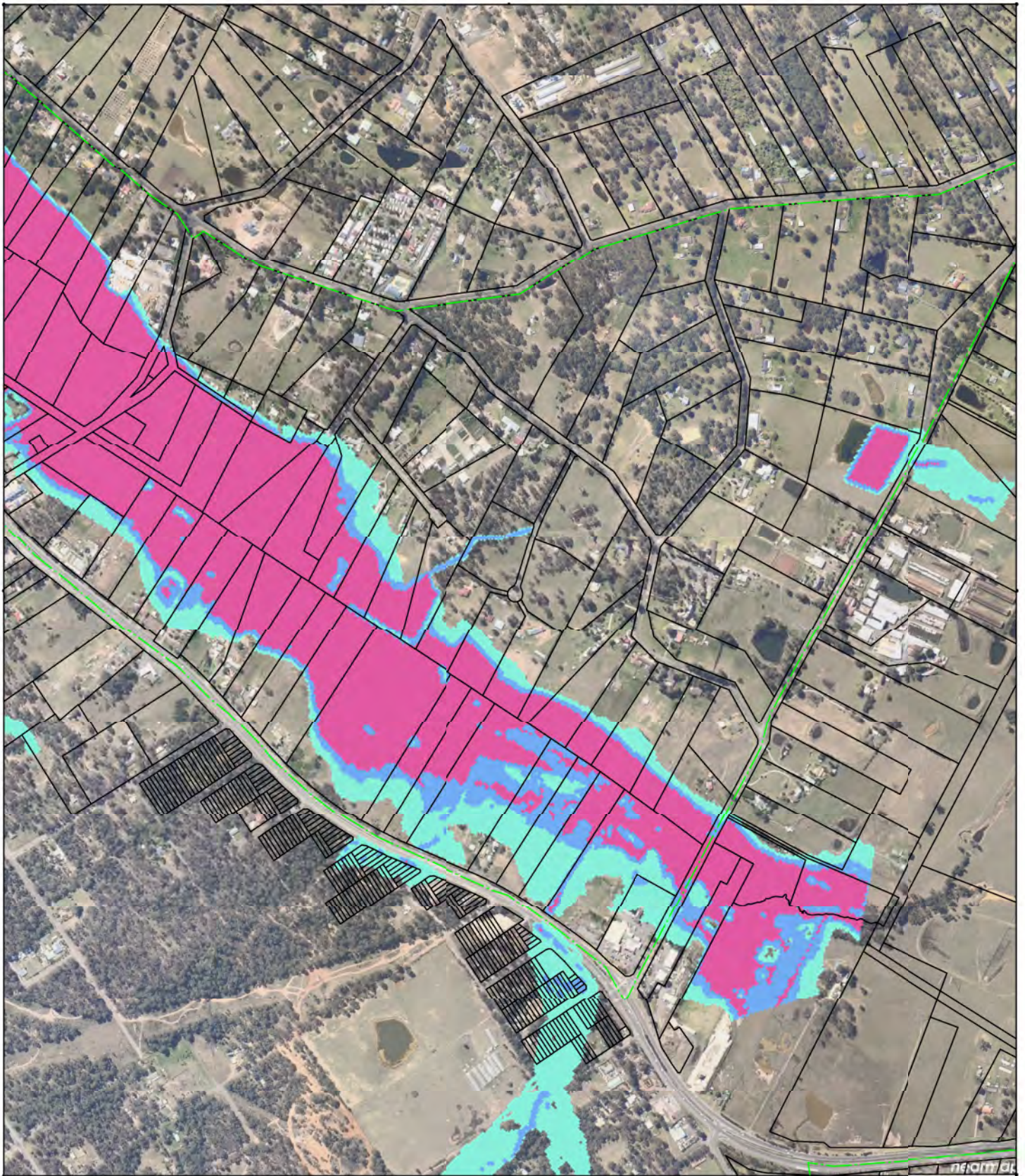
Date	Drawn	Checked	Approved
03/09/2014	GL	GL	CA



Low
 Intermediate
 High



Scale at A4	Drawing Number	Status	Rev
1:12000	VY_PRR_100yr_360m_DV	FI	A



Title
Vineyard ILP
1% AEP Proposed Regional Flood
Hazard FDM (Tail Water 17.3m AHD)

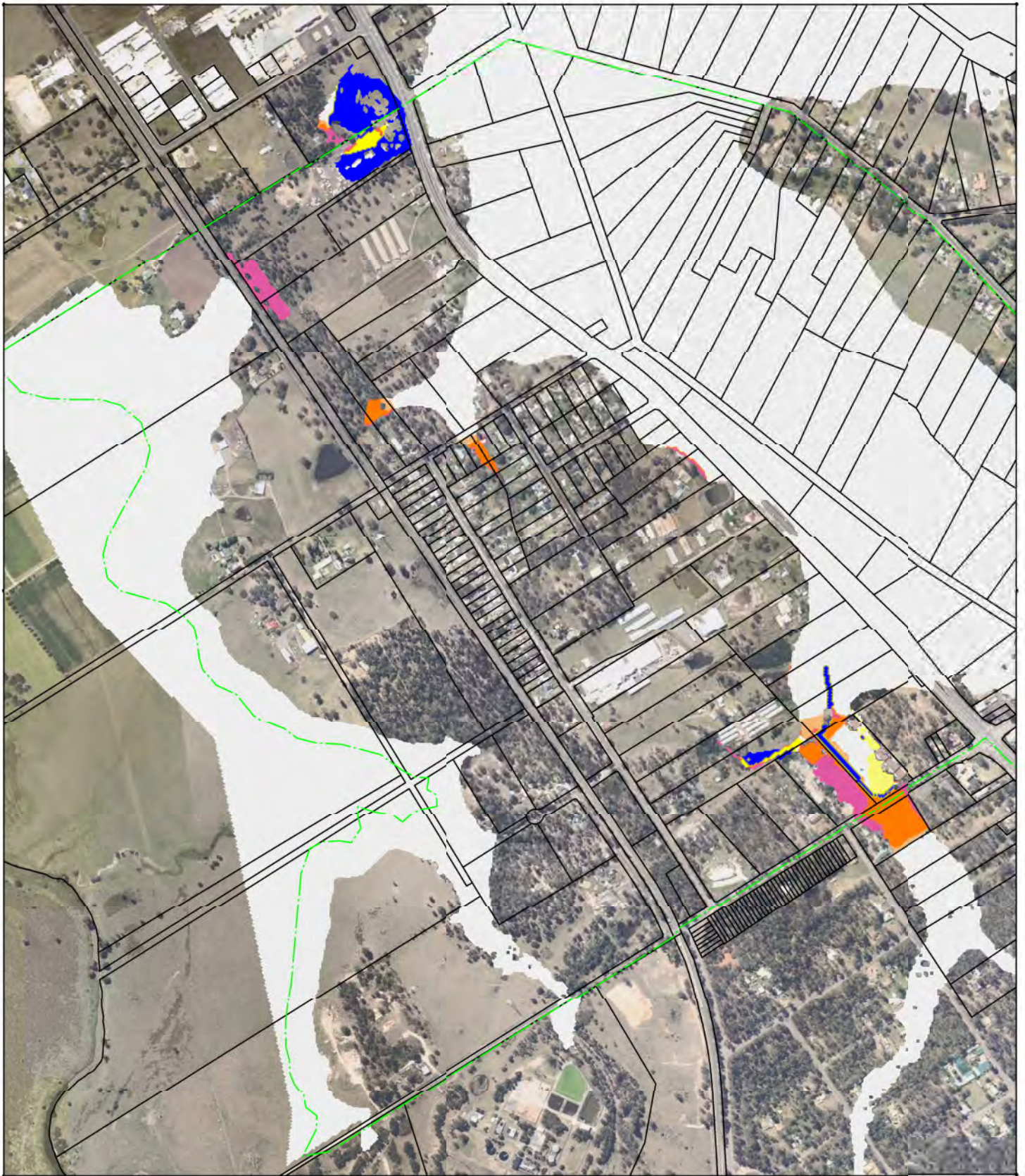
© MOTT MACDONALD ENGINEERS PTY LTD 10/04/17 10/11/17 10/11/17 10/11/17
 This document is issued for the party which commissioned it and for specific purposes connected with the project only. It should not be relied upon by any other party or used for any other purpose.
 We accept no responsibility for the consequences of this document being relied upon by any other party, or being used for any other purpose, or containing an error or omission which is due to an error or omission in data supplied to us by other parties.






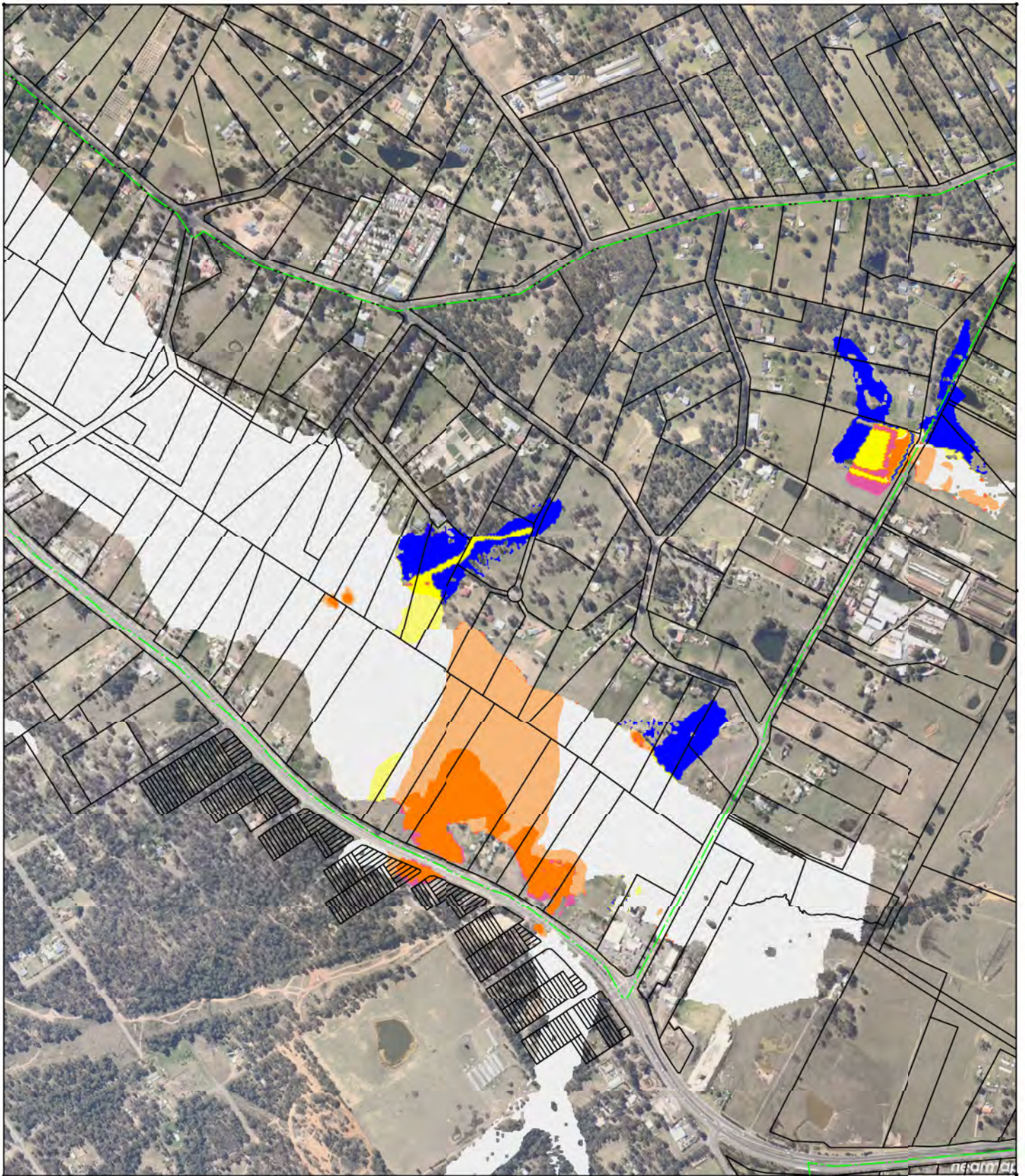
- Low
- Intermediate
- High






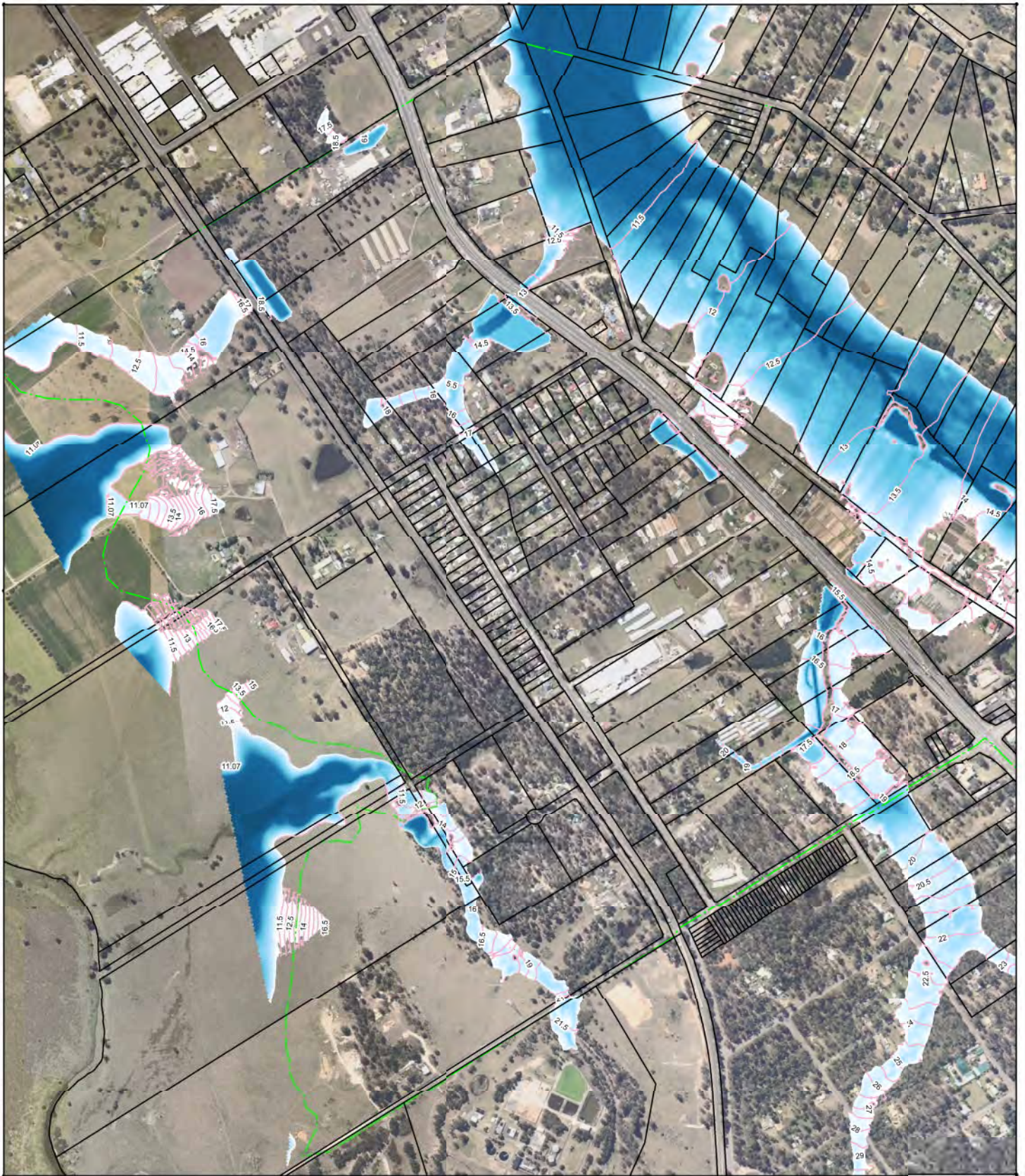
Date	Drawn	Checked	Approved	Scale at A4	Drawing Number	Status	Rev
31/10/2017	GL	GL	CA	1:12000	VY_PRR_100yr_360m_DV	FI	B



Title Vineyard ILP 1% AEP Regional Flood Difference Flood Depth (Tail Water 17.3m AHD)				 Mott MacDonald					
<small> THIS DOCUMENT IS ISSUED FOR THE PARTY WHICH COMMISSIONED IT AND FOR SPECIFIC PURPOSES CONNECTED WITH THE PROJECT ONLY. IT SHOULD NOT BE RELIED UPON BY ANY OTHER PARTY OR USED FOR ANY OTHER PURPOSE. WE ACCEPT NO RESPONSIBILITY FOR THE CONSEQUENCES OF THIS DOCUMENT BEING RELIED UPON BY ANY OTHER PARTY, OR BEING USED FOR ANY OTHER PURPOSE, OR CONTAINING AN ERROR OR OMISSION WHICH IS DUE TO AN ERROR OR OMISSION IN DATA SUPPLIED TO US BY OTHER PARTIES. </small>									
Date	Drawn	Checked	Approved	Scale at A4	Drawing Number		Status	Rev	
03/09/2014	GL	GL	CA	1:12000	VY_DIF_100yr_360m_D		FI	A	



Title Vineyard ILP 1% AEP Regional Flood Difference Flood Depth (Tail Water 17.3m AHD)				 Mott MacDonald			
<small>© MOTT MACDONALD 2017. THIS DOCUMENT IS THE PROPERTY OF MOTT MACDONALD AND IS NOT TO BE REPRODUCED OR TRANSMITTED IN ANY FORM OR BY ANY MEANS, ELECTRONIC OR MECHANICAL, INCLUDING PHOTOCOPYING, RECORDING, OR BY ANY INFORMATION STORAGE AND RETRIEVAL SYSTEM. THIS DOCUMENT IS ISSUED FOR THE PARTY WHICH COMMISSIONED IT AND FOR SPECIFIC PURPOSES CONNECTED WITH THE PROJECT ONLY. IT SHOULD NOT BE RELIED UPON BY ANY OTHER PARTY OR USED FOR ANY OTHER PURPOSE. WE ACCEPT NO RESPONSIBILITY FOR THE CONSEQUENCES OF THIS DOCUMENT BEING RELIED UPON BY ANY OTHER PARTY, OR BEING USED FOR ANY OTHER PURPOSE, OR CONTAINING AN ERROR OR OMISSION WHICH IS DUE TO AN ERROR OR OMISSION IN DATA SUPPLIED TO US BY OTHER PARTIES.</small>							
Date	Drawn	Checked	Approved	Scale at A4	Drawing Number	Status	Rev
31/10/2017	GL	GL	CA	1:12000	VY_DIF_100yr_360m_D	FI	B

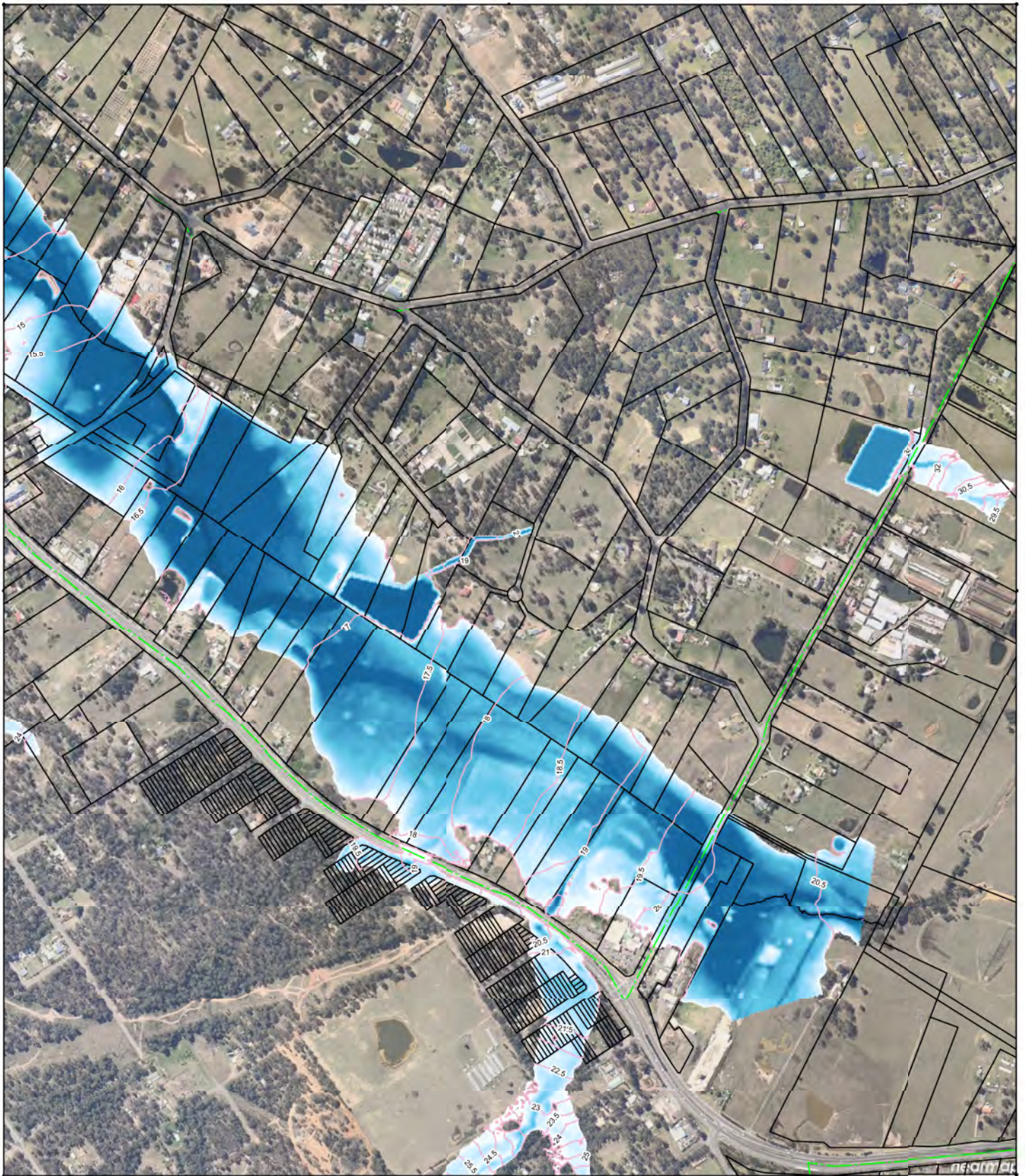


Title
Vineyard ILP
1% AEP Proposed Local CC (30%)
Flood Depth (Tail Water 11.1m AHD)

DATE: 03/09/2014 10:58:11 AM
 This document is issued for the party which commissioned it and for specific purposes connected with the project only. It should not be relied upon by any other party or used for any other purpose. We accept no responsibility for the consequences of this document being relied upon by any other party, or being used for any other purpose, or containing an error or omission which is due to an error or omission in data supplied to us by other parties.



Date	Drawn	Checked	Approved	Scale at A4	Drawing Number	Status	Rev
03/09/2014	GL	GL	CA	1:12000	VY_PRL_100yrCC3_360m_D	FI	A



Title
Vineyard ILP
1% AEP Proposed Local CC (30%)
Flood Depth (Tail Water 11.1m AHD)

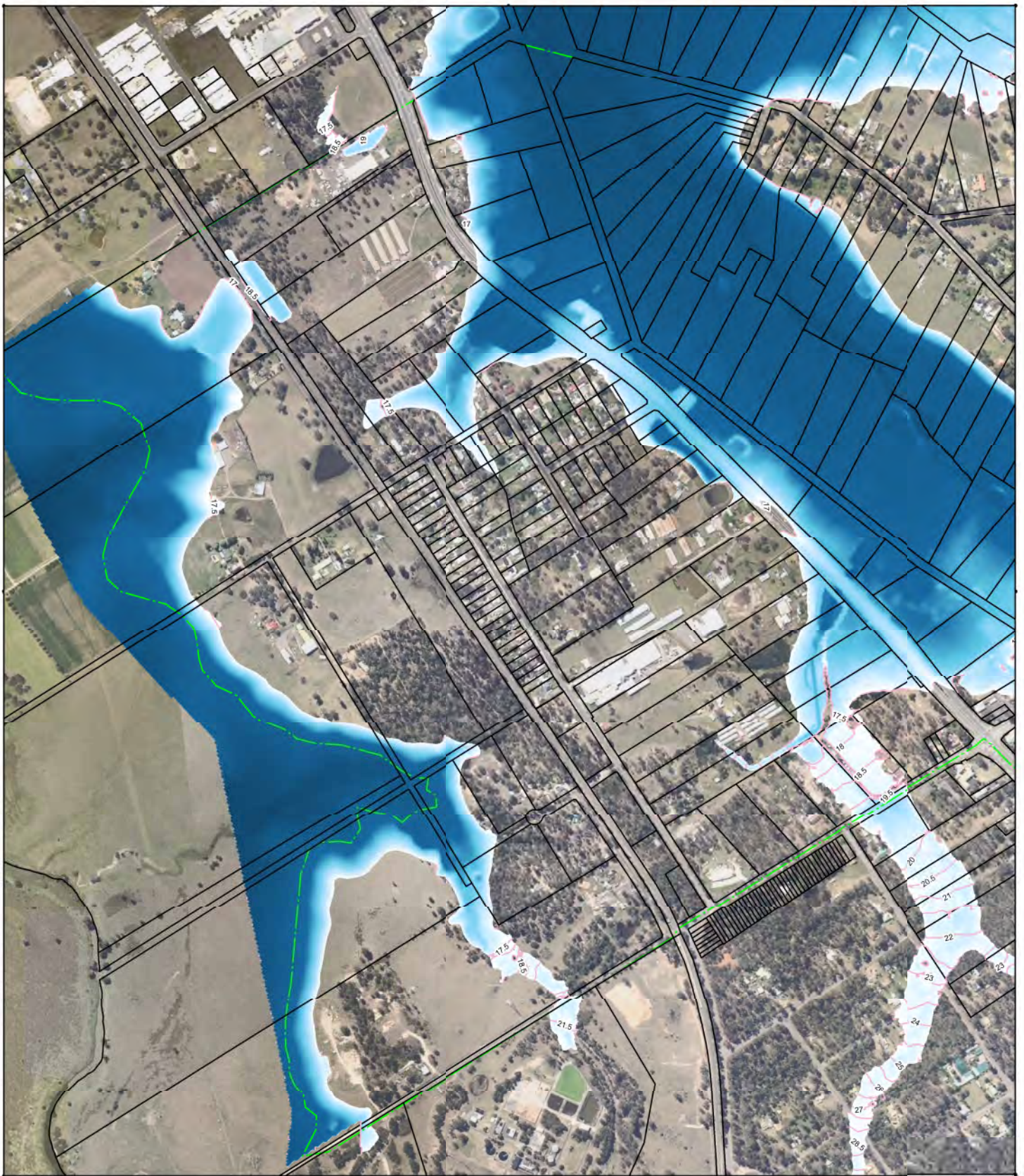
DATE: 03/09/2014 10:58:11 AM
 This document is issued for the party which commissioned it and for specific purposes connected with the project only. It should not be relied upon by any other party or used for any other purpose. We accept no responsibility for the consequences of this document being relied upon by any other party, or being used for any other purpose, or containing an error or omission which is due to an error or omission in data supplied to us by other parties.







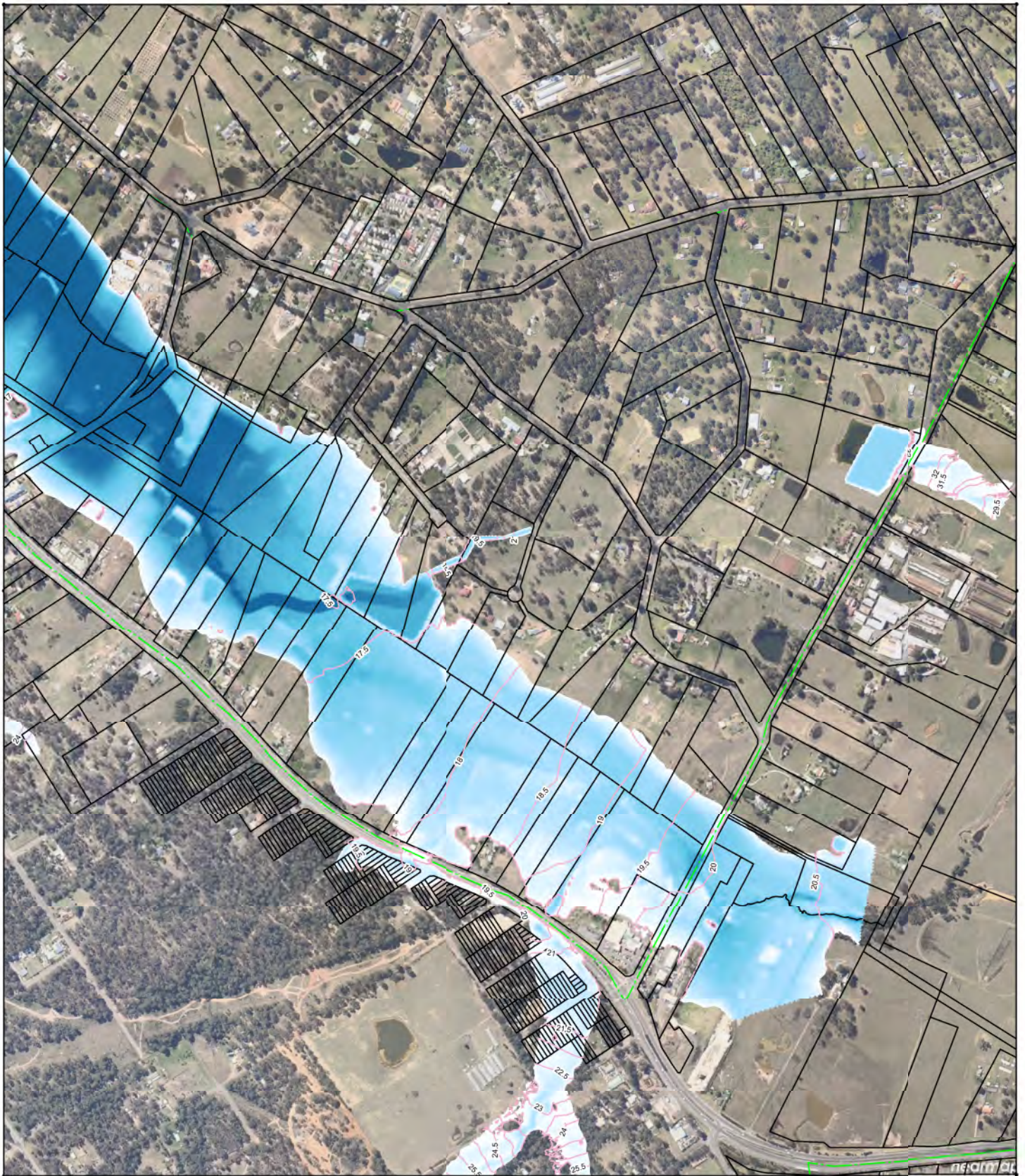
- 0.00m
- 0.50m
- 1.00m
- 1.50m
- 2.00m



Date	Drawn	Checked	Approved	Scale at A4	Drawing Number	Status	Rev
03/09/2014	GL	GL	CA	1:12000	VY_PRL_100yrCC3_360m_D	FI	A



Title Vineyard ILP 1% AEP Proposed Regional CC (30%) Flood Depth (Tail Water 17.3m AHD)				 					
<small>© MOTT MACDONALD GROUP LIMITED 2014. ALL RIGHTS RESERVED. THIS DOCUMENT IS ISSUED FOR THE PARTY WHICH COMMISSIONED IT AND FOR SPECIFIC PURPOSES CONNECTED WITH THE PROJECT ONLY. IT SHOULD NOT BE RELIED UPON BY ANY OTHER PARTY OR USED FOR ANY OTHER PURPOSE. WE ACCEPT NO RESPONSIBILITY FOR THE CONSEQUENCES OF THIS DOCUMENT BEING RELIED UPON BY ANY OTHER PARTY, OR BEING USED FOR ANY OTHER PURPOSE, OR CONTAINING AN ERROR OR OMISSION WHICH IS DUE TO AN ERROR OR OMISSION IN DATA SUPPLIED TO US BY OTHER PARTIES.</small>									
Date	Drawn	Checked	Approved	Scale at A4	Drawing Number			Status	Rev
03/09/2014	GL	GL	CA	1:12000	VY_PRR_100yrCC3_360m_D			FI	A






Title
Vineyard ILP
1% AEP Proposed Regional CC (30%)
Flood Depth (Tail Water 17.3m AHD)

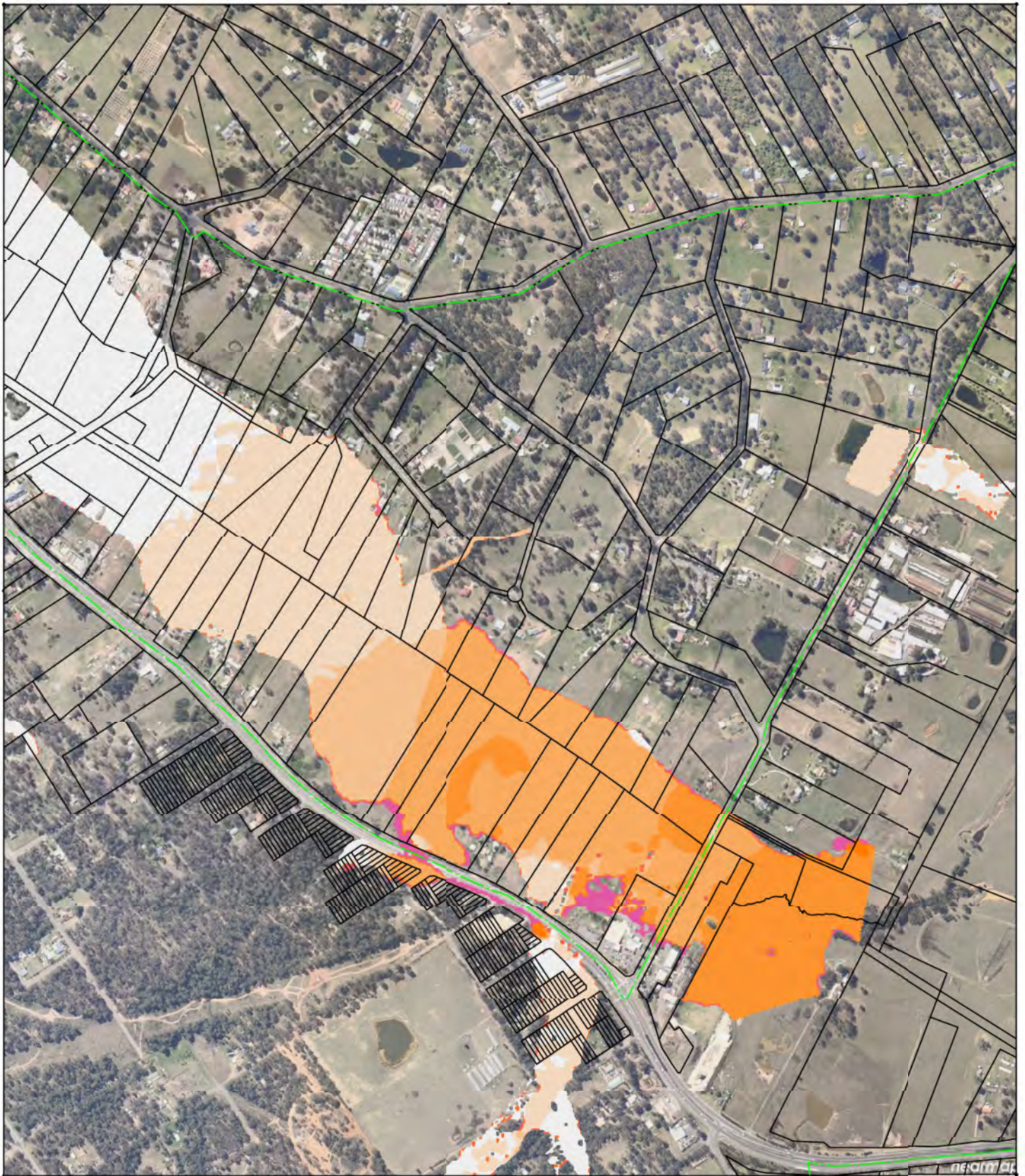
DATE: 03/09/2014 11:58:11 AM
 This document is issued for the party which commissioned it and for specific purposes connected with the project only. It should not be relied upon by any other party or used for any other purpose. We accept no responsibility for the consequences of this document being relied upon by any other party, or being used for any other purpose, or containing an error or omission which is due to an error or omission in data supplied to us by other parties.



Date	Drawn	Checked	Approved	Scale at A4	Drawing Number	Status	Rev
03/09/2014	GL	GL	CA	1:12000	VY_PRR_100yrCC3_360m_D	FI	A



Title Vineyard ILP - Climate Change 1% AEP Regional Flood Difference Flood Depth (Tail Water 17.3m AHD)				 Mott MacDonald					
<small> MOTT MACDONALD HOLDINGS PTY LTD (INCORPORATED IN AUSTRALIA) This document is issued for the party which commissioned it and for specific purposes connected with the project only. It should not be relied upon by any other party or used for any other purpose. We accept no responsibility for the consequences of this document being relied upon by any other party, or being used for any other purpose, or containing an error or omission which is due to an error or omission in data supplied to us by other parties. </small>									
Date	Drawn	Checked	Approved	Scale at A4	Drawing Number		Status	Rev	
03/09/2014	GL	GL	CA	1:12000	VY_DIFCC_100yr_360m_D		FI	A	



Title
Vineyard ILP - Climate Change
1% AEP Regional Flood Difference
Flood Depth (Tail Water 17.3m AHD)

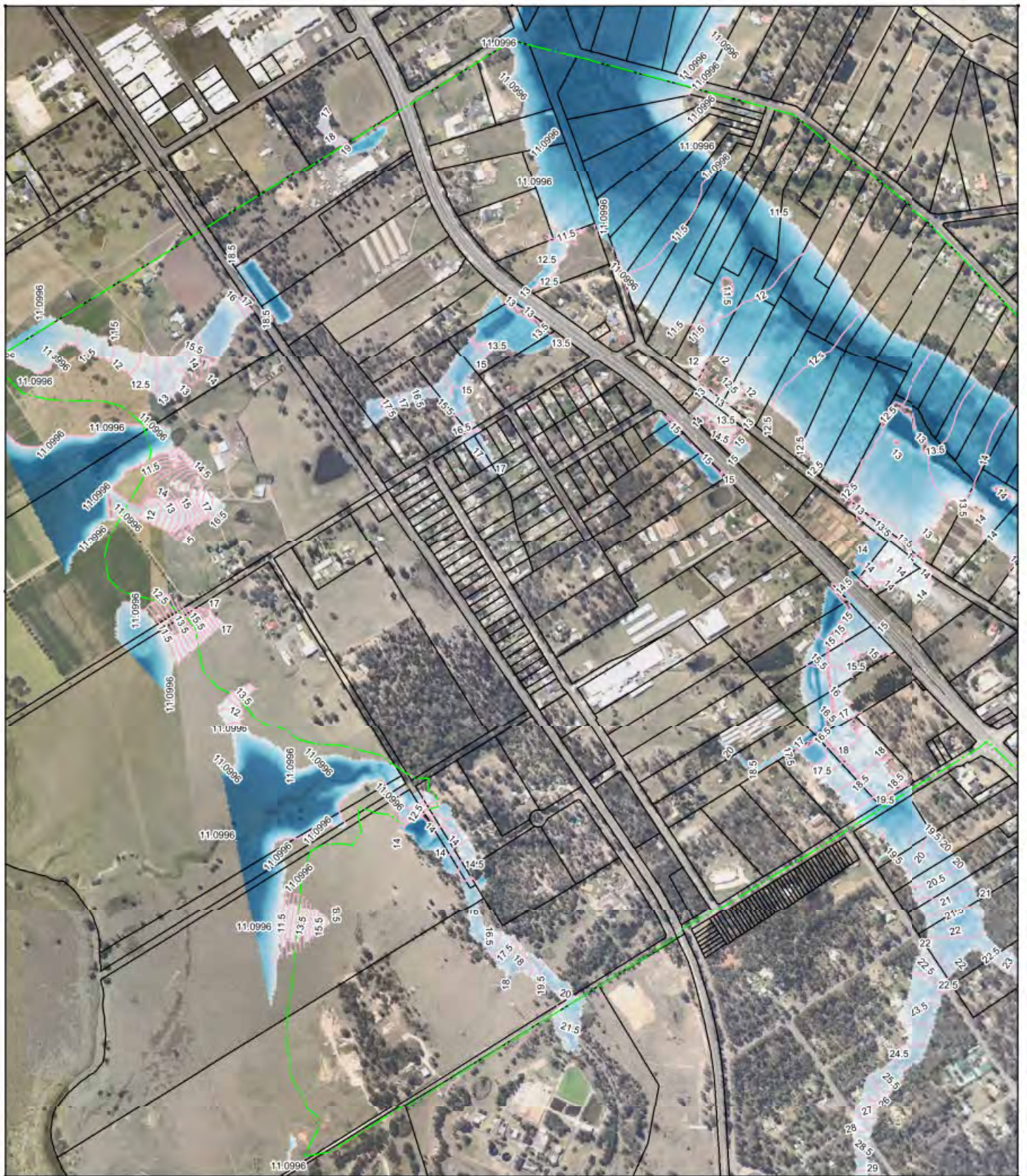






- Was Wet
- -0.10m
- 0.00m
- 0.25m
- YVAE M/Y



THIS DOCUMENT IS ISSUED FOR THE PROJECT ONLY AND IS NOT TO BE USED FOR ANY OTHER PURPOSE. IT SHOULD NOT BE RELIED UPON BY ANY OTHER PARTY OR USED FOR ANY OTHER PURPOSE. WE ACCEPT NO RESPONSIBILITY FOR THE CONSEQUENCES OF THIS DOCUMENT BEING RELIED UPON BY ANY OTHER PARTY, OR BEING USED FOR ANY OTHER PURPOSE, OR CONTAINING AN ERROR OR OMISSION WHICH IS DUE TO AN ERROR OR OMISSION IN DATA SUPPLIED TO US BY OTHER PARTIES.

Date	Drawn	Checked	Approved	Scale at A4	Drawing Number	Status	Rev
03/09/2014	GL	GL	CA	1:12000	VY_DIFCC_100yr_360m_D	FI	A



Title Vineyard ILP 0.5% AEP Proposed Local Flood Flood Depth (Tail Water 11.1m AHD)				 Mott MacDonald			
<small>WITH MOTT MACDONALD Pty Limited ACN 113 183 291 This document is issued to the party which commissioned it and for specific purposes connected with the project to which it relates and the user thereof shall be deemed to have accepted the purpose for which it is issued and the user thereof shall be deemed to have accepted the responsibility for any use of the information contained herein for any other purpose. It is intended that this information shall be used only for the purposes for which it is issued and shall not be used for any other purpose. It is intended that this information shall be used only for the purposes for which it is issued and shall not be used for any other purpose.</small>							
Date	Drawn	Checked	Approved	Scale at A4	Drawing Number	Status	Rev
18/09/2017	GL	GL	CA	1:12000	VY_PRL_200yr_360m_D	FI	A