

Assessment of consistency between Relevant Biodiversity Measures of the Biodiversity Certification Order and Alex Avenue and Riverstone Precincts

Annex C



Proposed Protection Measures Plan for Alex Avenue and Riverstone Precincts

State Environmental Planning Policy (Sydney Region Growth Centres) 2006



North West Growth Centre Native Vegetation Protection Map sheet NVP_008

LEGEND


Protected Vegetation

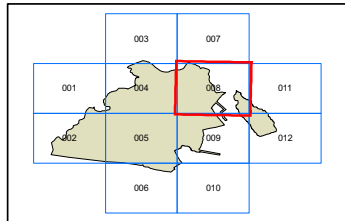
-  Existing native vegetation area
-  Native vegetation retention area

Growth Centres Boundaries

-  North West Growth Centre Boundary
-  North West Growth Centre Precinct Boundary

Cadastre

-  Cadastre 30/03/10 © Dept of Lands

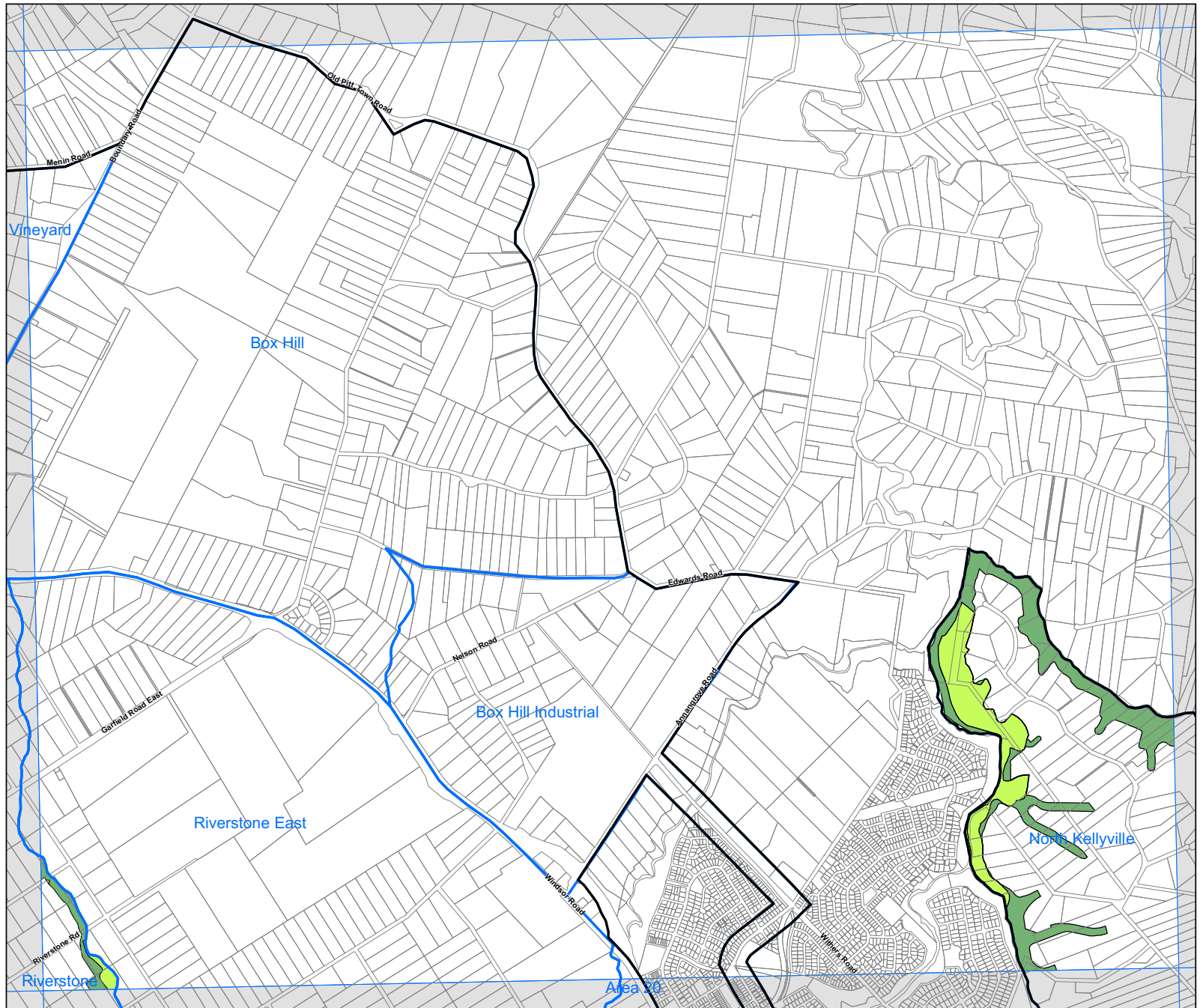


0 0.1 0.2 0.3 0.4 Kilometres

Scale: 1:20,000 @ A3

Projection: GDA 1994
Zone 56

Map Identification Number
SEPP_SRGC_NW_NVP_008_020_20100415





State Environmental Planning Policy (Sydney Region Growth Centres) 2006

North West Growth Centre Native Vegetation Protection Map sheet NVP_005

LEGEND

Protected Vegetation

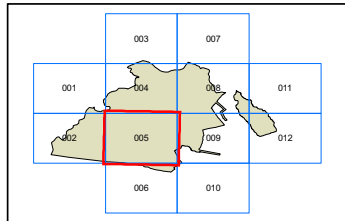
- Existing native vegetation area
- Native vegetation retention area

Growth Centres Boundaries

- North West Growth Centre Boundary
- North West Growth Centre Precinct Boundary

Cadastral

- Cadastral 02/12/08 © Blacktown City Council
- Other Cadastral 30/03/10 © Dept of Lands

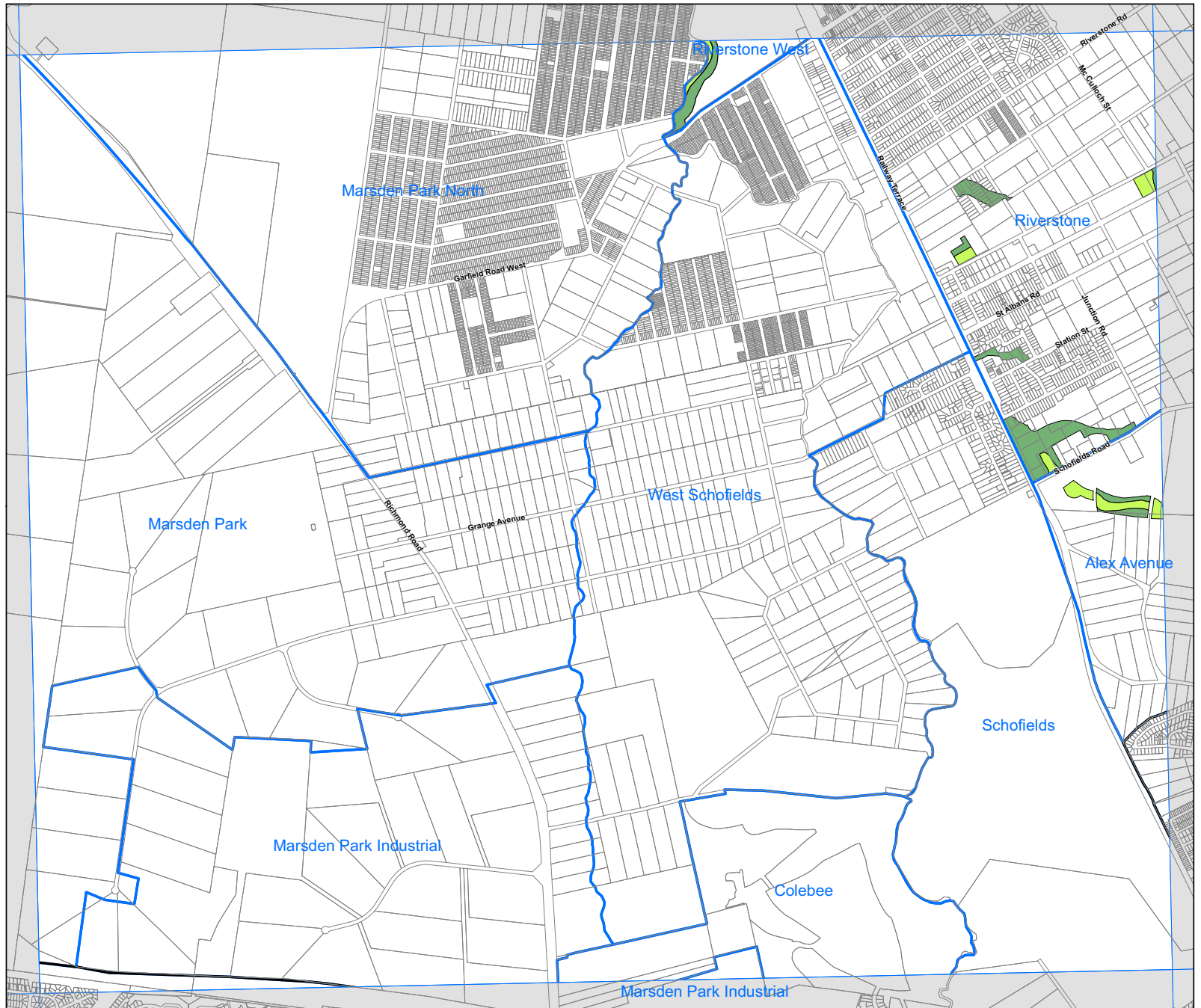


0 0.1 0.2 0.3 0.4 Kilometres

Scale: 1:20,000 @ A3

Projection: GDA 1994
Zone 56

Map Identification Number
SEPP-SRGC_NW_NVP_005_020_20100415





State Environmental Planning Policy (Sydney Region Growth Centres) 2006



North West Growth Centre Native Vegetation Protection Map sheet NVP_004

LEGEND



Protected Vegetation

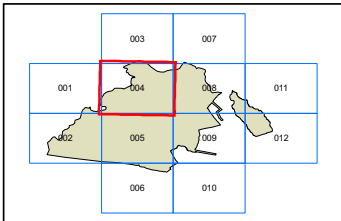
-  Existing native vegetation area
-  Native vegetation retention area

Growth Centres Boundaries

-  North West Growth Centre Boundary
-  North West Growth Centre Precinct Boundary

Cadastre

-  Cadastre 02/12/08 © Blacktown City Council
-  Other Cadastre 30/03/10 © Dept of Lands

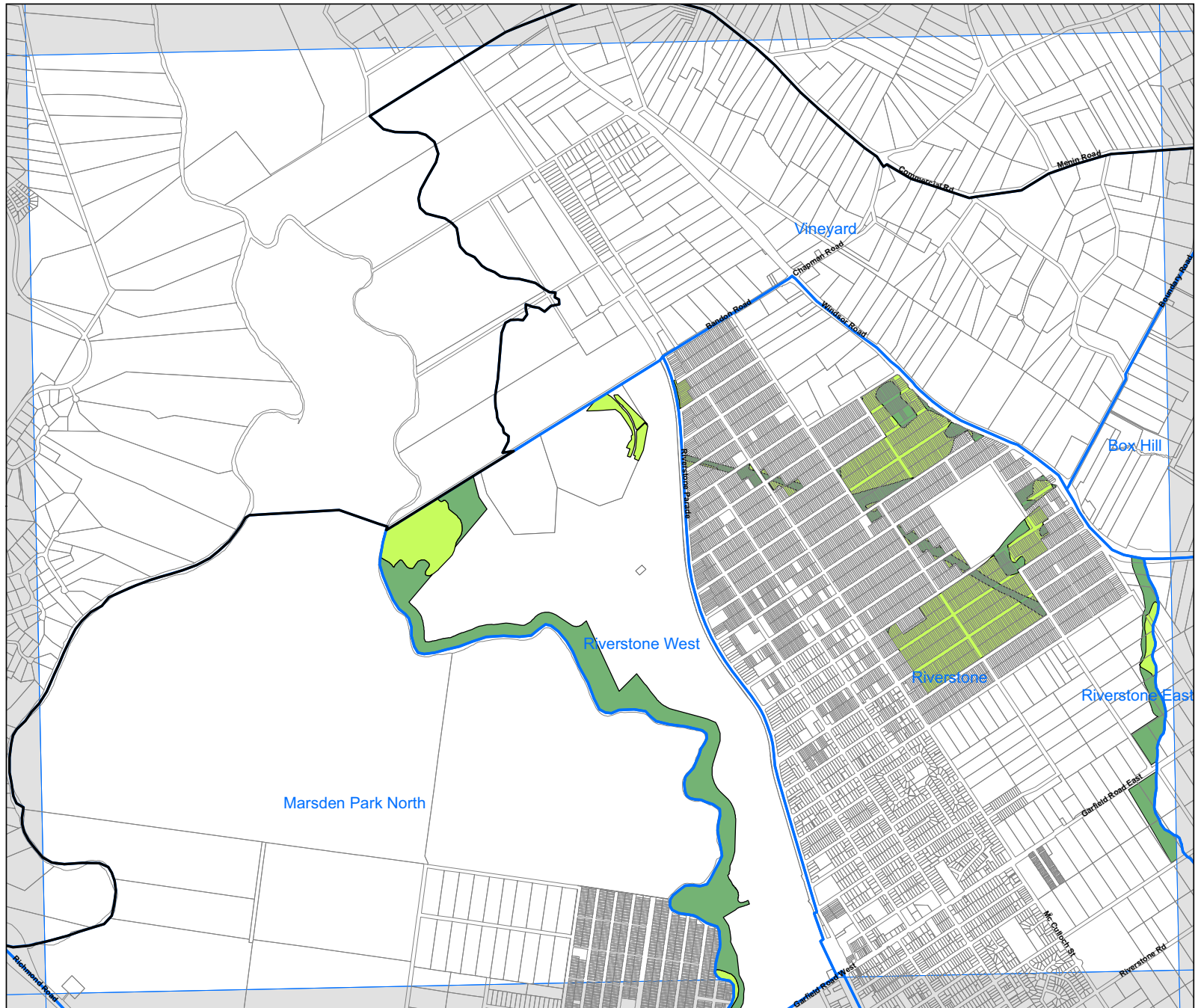


0 0.1 0.2 0.3 0.4 Kilometres

Scale: 1:20,000 @ A3

Projection: GDA 1994
Zone 56

Map Identification Number
SEPP-SRGC-NW-NVP_004_020_20100415





State Environmental Planning Policy (Sydney Region Growth Centres) 2006



North West Growth Centre Native Vegetation Protection Map sheet NVP_009

LEGEND


Protected Vegetation

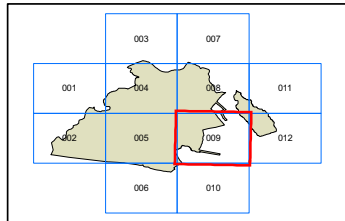
-  Existing native vegetation area
-  Native vegetation retention area

Growth Centres Boundaries

-  North West Growth Centre Boundary
-  North West Growth Centre Precinct Boundary

Cadastral

-  Cadastral 30/03/10 © Dept of Lands



0 0.1 0.2 0.3 0.4 Kilometres

Scale: 1:20,000 @ A3

Projection: GDA 1994
Zone 56

Map Identification Number
SEPP-SRGC-NW-NVP_009_020_20100415

