




Bush Fire Planning - Urban Release Area Map

Kempsey Local Government Area

Legend

-  Urban Release Area
- 1. Former Shell Site
- 2. Saltwater
-  Cadastre © 14/02/2014 NSW LPI



 0 100 200 300 400 500 m
Projection: GDA 1994 Zone 56 Scale: 1:12,000 @ A3

Map Identification Number: 4350_REG_BFP_012_20140214

