







**LEGEND**

-  SITE BOUNDARY
-  EXISTING SHARED TRAFFIC LANE
-  EXISTING OFF-ROAD/SHARED PATHS
-  PROPOSED SHARED TRAFFIC LANE
-  PROPOSED OFF ROAD/SHARED PATHS
-  PROPOSED CITY COUNCIL CYCLE ROUTE 20

SOURCE: RTA 2006/CITY OF SYDNEY CYCLING STRATEGY 2006

