















**State Environmental Planning Policy (Major Projects) 2005
(Amendment No. 20)**

Sydney Olympic Park Site
Height of Buildings Map

DRAFT

-  Subject Land
- Maximum Building Height (m)**
-  J 9
-  N 14
-  P 18
-  S 24
-  T 27
-  U 32
-  V 35
-  AA 65
-  AB 92
-  AC 102
- Cadastre**
-  Cadastre 08/07/08 © Dept of Lands

