















NATURAL RESOURCES MAP 2.

Map key

- |  |   |  |
|--|---|--|
|  Regional City            |  Regional Boundary           |  Coal Resources                           |
|  Major Centre             |  Highway & Freeway           |  Non Coal Extractive Resources            |
|  Emerging Major Centre    |  Railway                     |  Regionally Significant Agricultural Land |
|  Existing Urban Footprint |  Rivers & Lakes              |  Rural Land & Environmental Assets        |
|  |  Town Water Supply Catchment |  State Forests                            |