

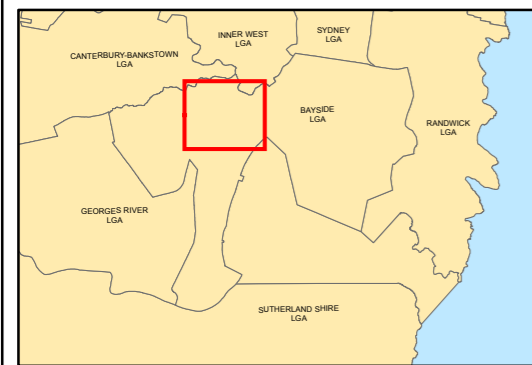


**Environmental Planning and Assessment Act 1979
(Cooks Cove Precinct)
Section 9.1 Direction**

Map Sheet LAP_001

-  Section 9.1 Direction Area
-  Cadastre 20/09/2018 © Spatial Services



0 100 200 Metres

Projection: MGA Zone 56
Datum: GDA94
Scale: 1:10,000 @ A3

Map Identification Number:
EPA_ACT_ORD_SCA_ARB_001_20180920

