




Greenfield Housing Code Area Map

Eurobodalla Local Government Area
Map 2

Legend

-  Greenfield Housing Code Area
-  Local Government Area Boundary
-  Cadastre 06/12/2017 © Spatial Services

Note: this map does not include site-specific exclusions that may apply to individual lots. Exclusions to exempt and complying development are set out in Part 1 of the State Environmental Planning Policy (Exempt and Complying Development Codes) 2008.



0 100 200 300 400Metres

Scale: 1:15,000 @ A3

Projection: GDA94

Map Identification Number: SEPP_ECD_2750_GHC_002_20171208

