






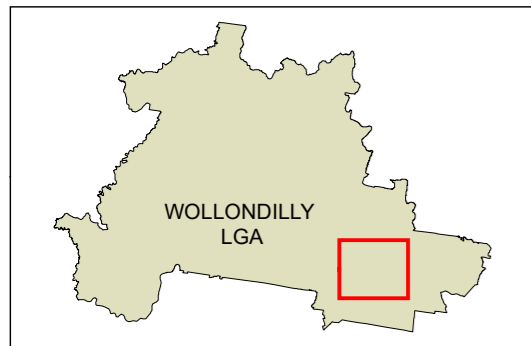
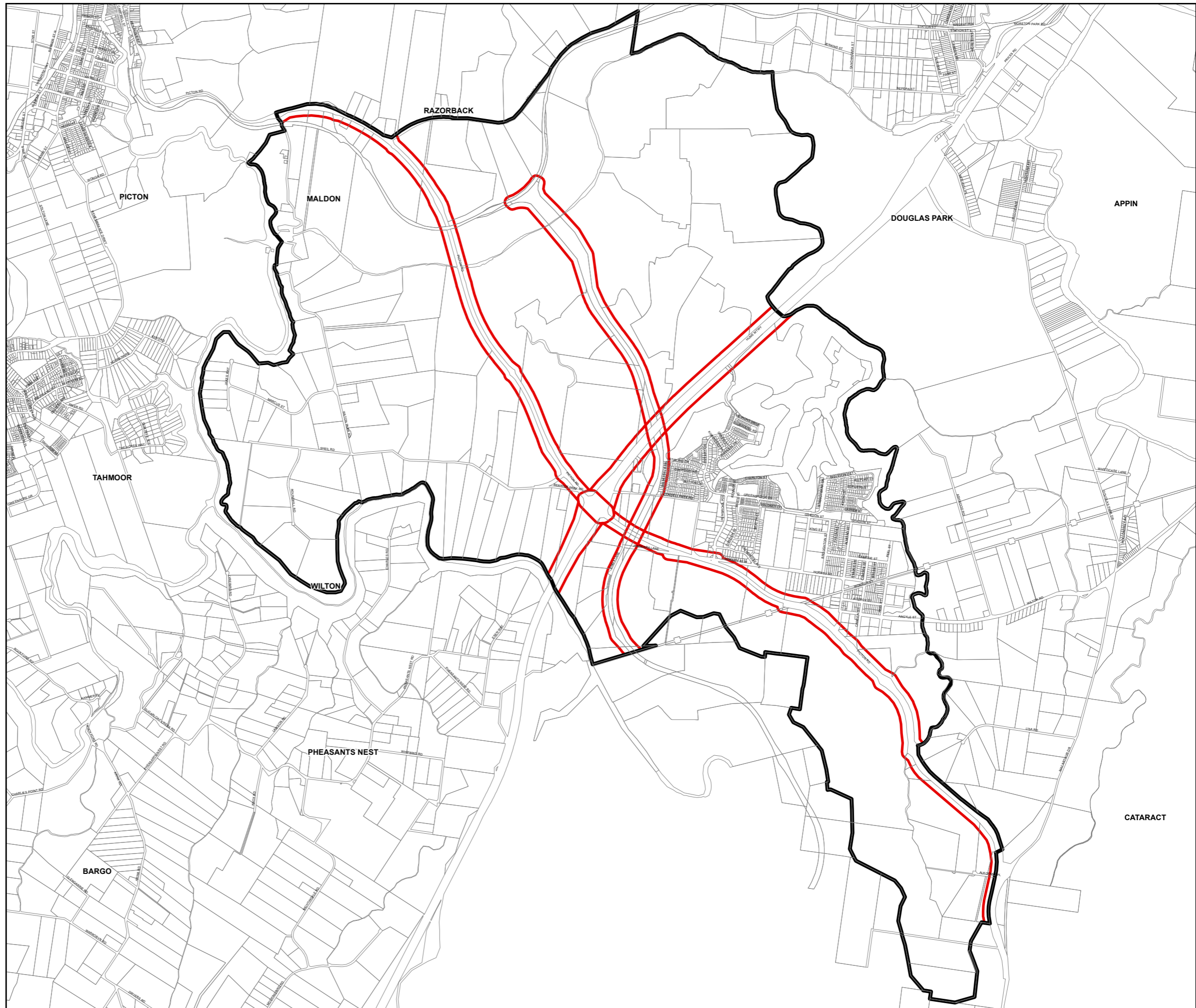
Planning and Environment

State Environmental Planning Policy (Exempt and Complying Development Codes) 2008

Wilton Rail and Major Roads Corridor Map - Sheet MRC_001

Legend

-  Land within 60m of major road and rail corridor
-  Wilton Growth Area
-  Cadastre 08/11/2022 © Spatial Services



0 180 360 720 1,080 1,440 Metres

Projection: GDA 1994 MGA Zone 56 Scale: 1:40,000 @ A3