
























Cudgegong Road Station (Area 20) Precinct

-  Precinct Boundary
-  Land to which Precinct Plan Applies
-  Local Centre
-  Mixed Use
-  Medium to High Density Residential
-  Medium Density Residential
-  Low Density Residential
-  Very Low Density Residential
-  School
-  Parks
-  Village Square
-  Sporting Fields
-  Conservation Area
-  Drainage
-  Utilities
-  Bio-Retention Raingarden
-  Riparian Corridor
-  North West Rail Link Corridor
-  Indicative Location of Commuter Parking
-  Major Road
-  Local Road
-  Existing Transmission Easement
-  1 in 100 year Floodline



Planning & Environment

Scale 1:10,000 @ A3
22 July 2016

