




### Bush Fire Planning - Urban Release Area Map

Kempsey Local Government Area

#### Legend

-  Urban Release Area
- 1. Former Shell Site
- 2. Saltwater
-  Cadastre © 14/02/2014 NSW LPI



 0 100 200 300 400 500 m  
Projection: GDA 1994 Zone 56 Scale: 1:12,000 @ A3

Map Identification Number: 4350\_REG\_BFP\_012\_20140214

