




### Bush Fire Planning - Urban Release Area Map

Murray Local Government Area

#### Legend

-  Urban Release Area
- 1. Nicholas Drive
- 2. Perricoota Road
-  Cadastre © 14/02/2014 NSW LPI



 N  
0 0.1 0.2 0.3 0.4 0.5 km  
Projection: GDA 1994 Zone 56 Scale: 1:14,000 @ A3

Map Identification Number: 5500\_REG\_BFP\_014\_20140214

