




Bush Fire Planning - Urban Release Area Map

Shellharbour
Local Government Area

Legend

-  Urban Release Area
- 1. Calderwood
-  Cadastre © 14/02/2014 NSW LPI



 N
0 0.2 0.4 0.6 0.8 km
Projection: GDA 1994 Zone 56 Scale: 1:20,000 @ A3

Map Identification Number: 6900_REG_BFP_020 14/02/2014 NSW LPI

