




















RIVERSTONE PRECINCT
INDICATIVE LAYOUT PLAN

-  Precinct Boundary
-  Land to which Precinct Plan applies
-  Neighbourhood Centre
-  Commuter Parking
-  Existing Schofields Residential Area
-  Light Industrial
-  Medium Density Residential
-  Low Density Residential
-  Parks
-  Sporting Fields
-  Conservation Areas
-  Environmental Protection Overlay
-  Drainage
-  School
-  Sewage Treatment Plant odour zone
-  Major Road
-  Local Road
-  Creek
-  Transmission Easement

Scale
1:15,000 @ A3
1 August 2016

