


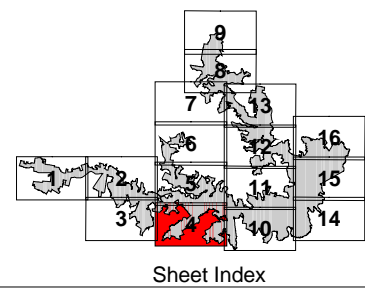
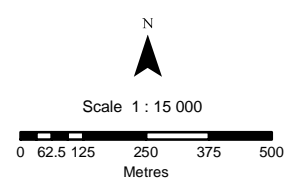


Legend

-  Local Government Area
-  Foreshores and Waterways Area Boundary
-  Wetlands Protection Area

ENVIRONMENTAL PLANNING & ASSESSMENT ACT, 1979

**SYDNEY REGIONAL ENVIRONMENTAL PLAN
 (SYDNEY HARBOUR CATCHMENT) 2005
 WETLANDS PROTECTION AREA MAP**



Drawn by :
 G.I.S. Dwg. No.
 Department file No.
 Planning Officer:
 Manager G.I.S.
 County:
 Parish:
 L.G.A.
 Date:
 Locality:
 Catalogue.

N. Chand
 0402

 O. Klein
 P. Hartley
 Cumberland
 Various
 Various
 28:02:2005
 Various
