


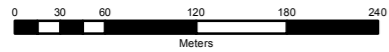
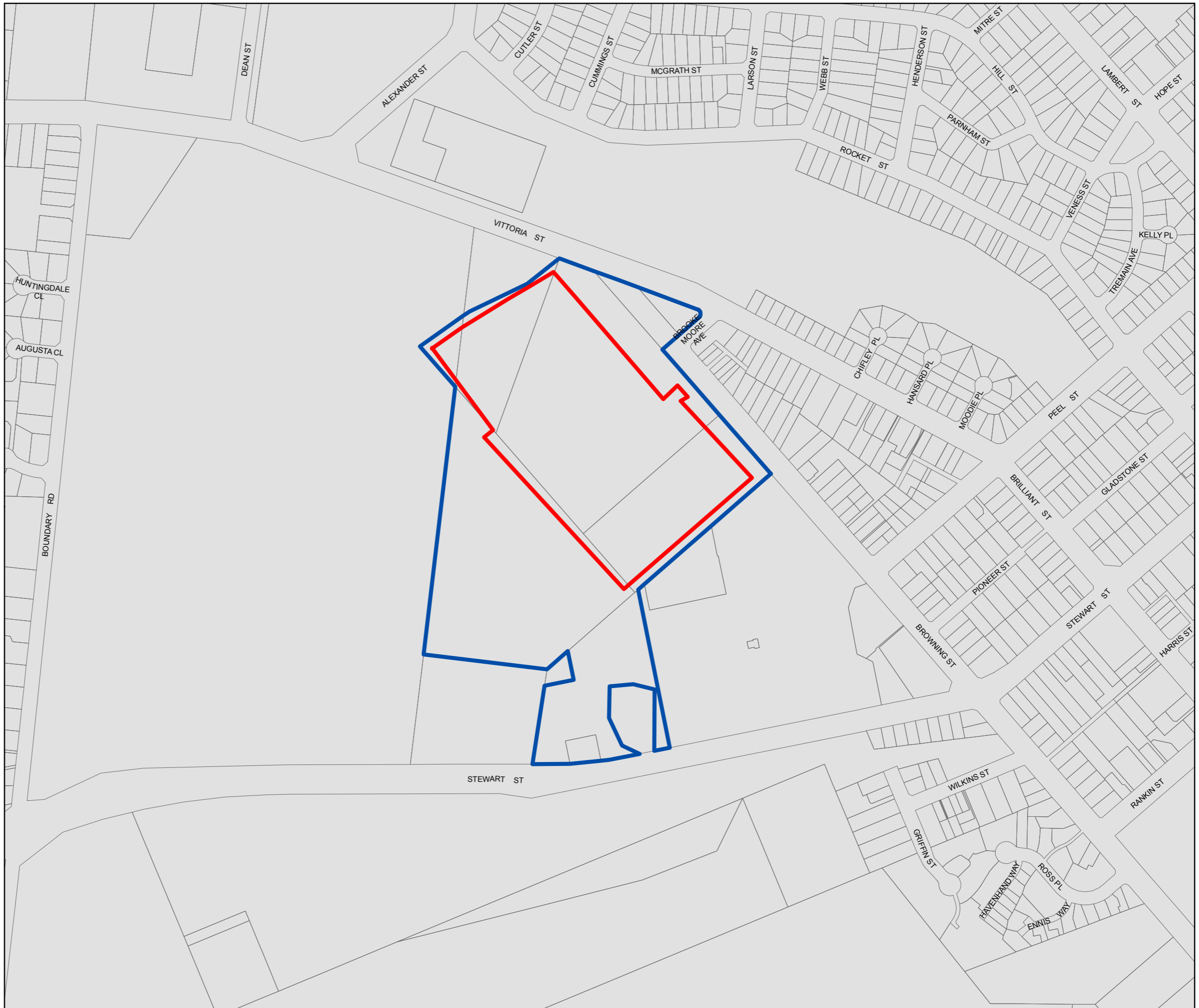


### State Environmental Planning Policy (Infrastructure) 2007

Bathurst Correctional  
Complex Map

Sheet BACO\_001

-  Complex
-  Centre
-  Cadastre 10/08/2018 © Spatial Services



Projection: MGA Zone 56  
Datum: GDA94

Scale: 1:5,000 @ A3