
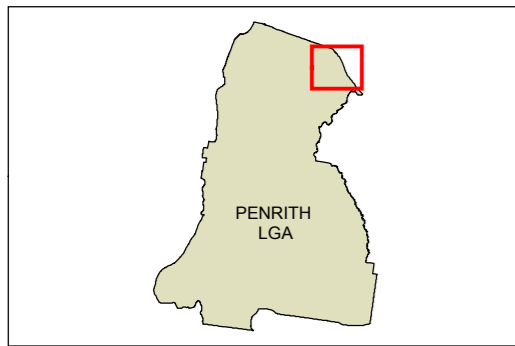
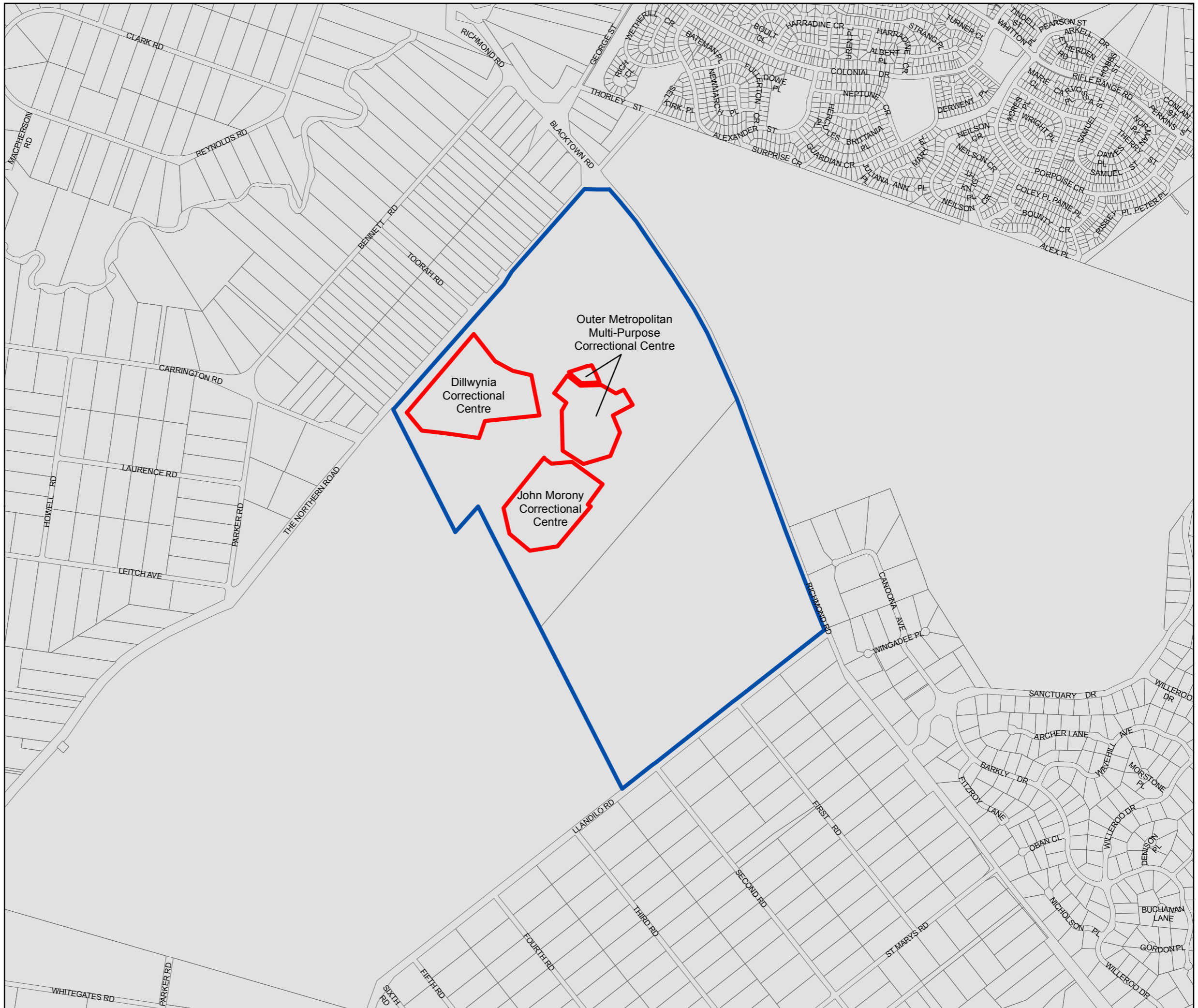


**State Environmental Planning  
Policy (Infrastructure) 2007**

John Morony Correctional  
Complex Map

Sheet JMCO\_001

-  Complex
-  Centre
-  Cadastre 10/08/2018 © Spatial Services



Projection: MGA Zone 56  
Datum: GDA94

Scale: 1:15,000@A3

Map Identification Number: SEPP\_COR\_JMCO\_001\_20180810