




**State Environmental Planning  
Policy (Infrastructure) 2007**

Junee Correctional Centres Map

Sheet JUCO\_001

-  Complex
-  Centre

 Cadastre 04/06/2018 © Spatial Services



Projection: MGA Zone 56  
Datum: GDA94

0 100 200 300  
m  
Scale: 1:10,000@A3

Map Identification Number SEPP\_COR\_JUCO\_001\_20180604

