



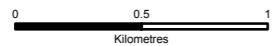
**State Environmental Planning Policy (Infrastructure) 2007
Sports and Recreation
Borambola Land Application Map**

Sheet LAP 002

-  Subject Land
- Cadastre**
-  Cadastre 22/11/2016 © Land and Property Information



Projection: GCS
Datum: GDA94



Scale: 1:30,000@ A3

