



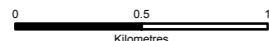
**State Environmental Planning Policy
(Infrastructure) 2007
Sports and Recreation
Lake Keepit Land Application Map**

Sheet LAP 007

-  Subject Land
- Cadastre**
-  Cadastre 22/11/2016 © Land and Property Information



Projection: GCS
Datum: GDA94



Scale: 1:30,000@ A3

