

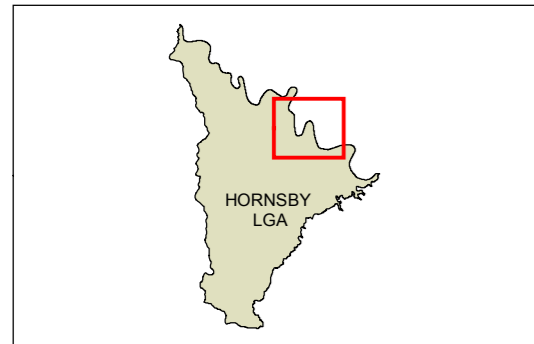


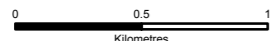
**State Environmental Planning Policy (Infrastructure) 2007
Sports and Recreation
Milson Island Land Application Map**

Sheet LAP 008

-  Subject Land
- Cadastral**
-  Cadastral 22/11/2016 © Land and Property Information



Projection: GCS
Datum: GDA94



Scale: 1:30,000@ A3

Map Identification Number
SEPP_ISEPP_SR_LAP_008_20161122

