
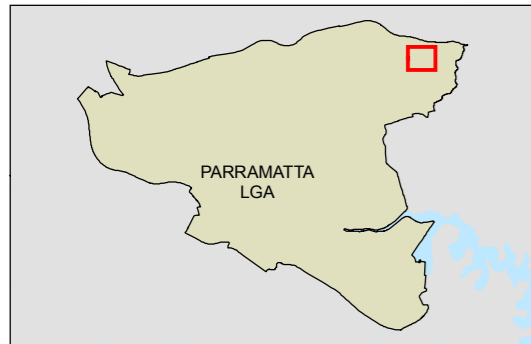



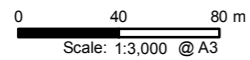
**State Environmental Planning Policy (State and Regional Development) 2011**

State Significant Development Sites  
Map – Epping

Sheet SSDS\_001

**Cadastre**  
Cadastral 07/11/2017 © Land and Property Information  
 Epping Site



 Projection: MGA Zone 56  
Datum: GDA94  0 40 80 m  
Scale: 1:3,000 @ A3

Map Identification Number  
SEPP\_SRD\_EPP\_SSDS\_001\_20171106

