



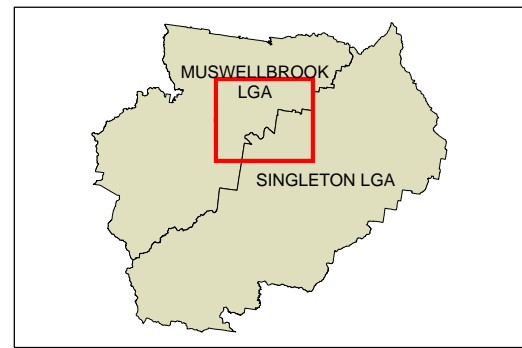
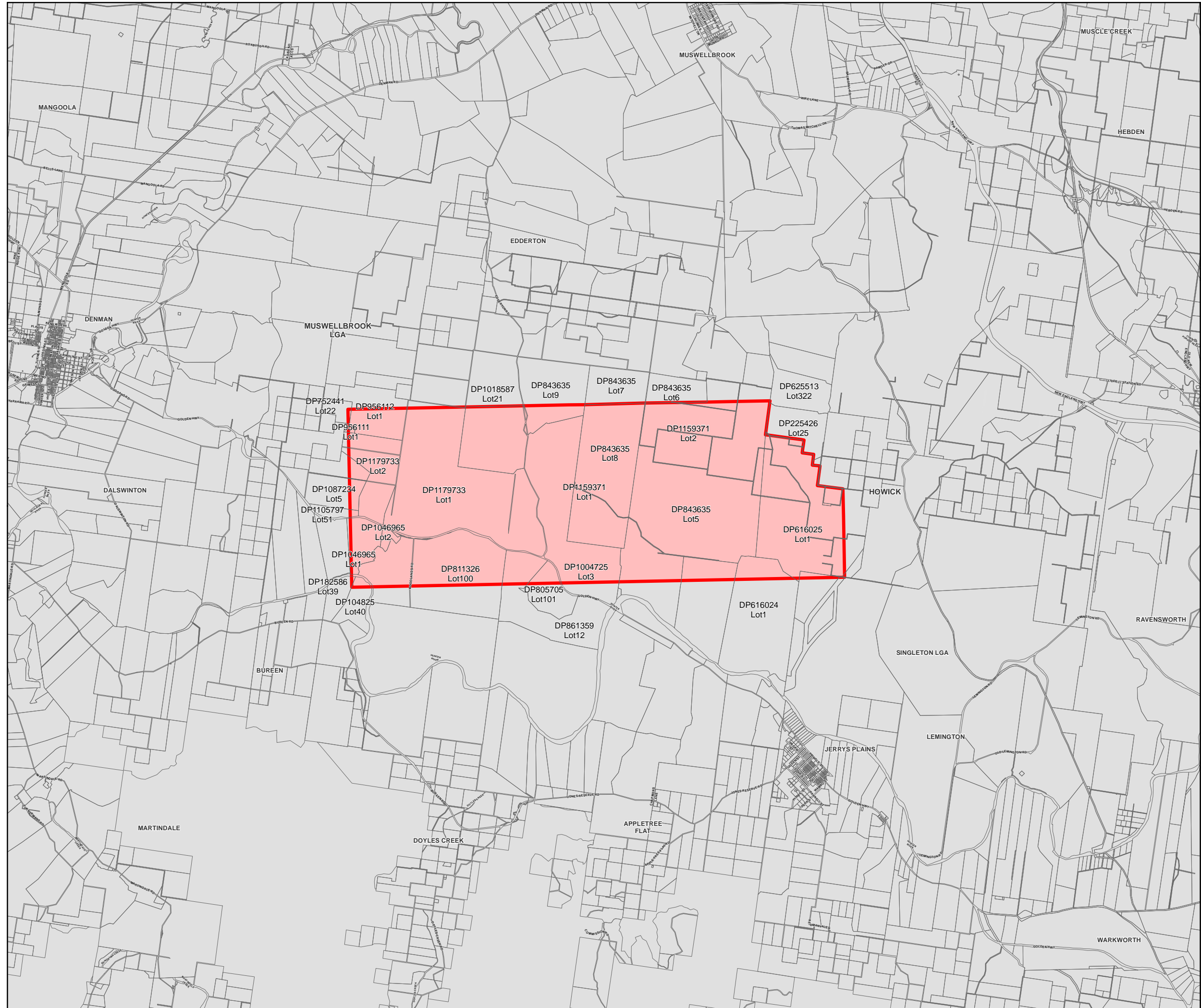
**State Environmental Planning Policy (Mining, Petroleum Production and Extractive Industries) 2007**

Map 4 - Jerrys Plains

 Land where open-cut mining is prohibited

**Cadastral**

 Cadastral ©19/12/2017 Land and Property Information (LPI)



Projection: GDA 1994  
MGA Zone 56

Scale: 1: 100,000 @ A3