

















Precinct Plan

Legend

-  Precinct Boundary
-  Station
-  Train Line
-  Existing Connection
-  Potential Connection
-  Green Link
-  Potential Green Link
-  Active Frontage
-  Precinct Gateway
-  Open Space
-  High Rise Residential (7 storeys and over)
-  Medium Rise Residential (3 to 6 storeys)
-  Low Rise Residential
-  Mixed Use Retail & Residential
-  Commercial & Retail Core
-  Business Park
-  Employment
-  Industry & Innovation
-  Community Infrastructure
-  Cultural & Leisure
-  Public School
-  High School
-  Special School
-  TAFE
-  University
-  Hospital

