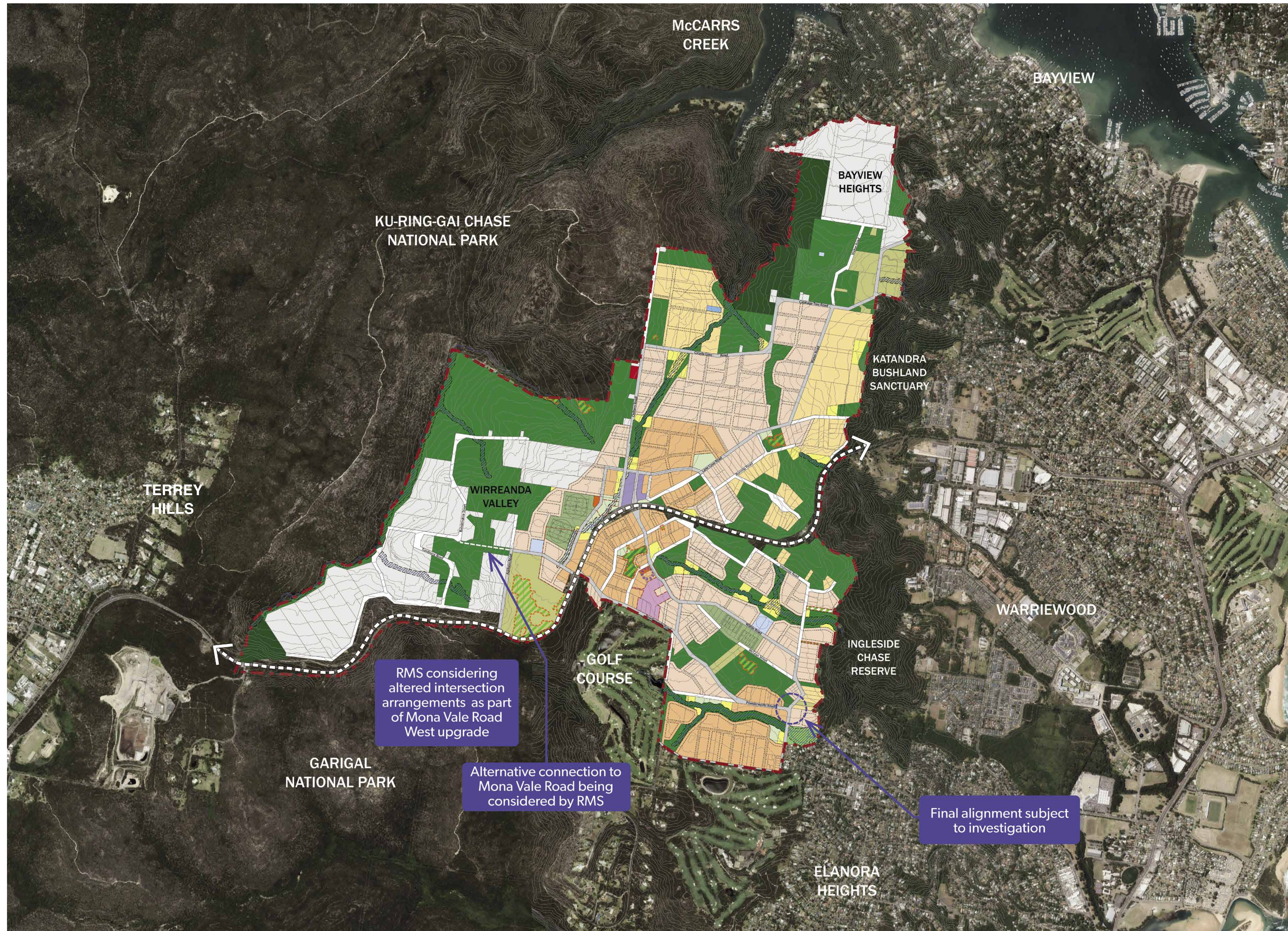


























Structure plan



- Key**
-  Precinct Boundary
 -  Houses on Larger lots
 -  Houses
 -  Low Rise Apartment/Townhouses
 -  Environmental Management
 -  Rural
 -  Parks
 -  Sporting Fields
 -  Environmental Conservation
 -  Road within Ingleside Chase Reserve
 -  National Park
 -  Endangered Ecological Community
 -  Neighbourhood Centre
 -  Proposed School
 -  Major Road
 -  Proposed Mona Vale Road Alignment
 -  Water Management
 -  Water
 -  Sewer
 -  Rural Fire Service Station
 -  Creek Corridor
 -  Heritage Curtilage
 -  Community Centre
 -  Preferred Location for Neighbourhood Shops

RMS considering altered intersection arrangements as part of Mona Vale Road West upgrade

Alternative connection to Mona Vale Road being considered by RMS

Final alignment subject to investigation

