

























### Schofields Precinct Indicative Layout Plan

-  Precinct Boundary
-  Transport Corridor Investigation Area
-  DCP Provisions Subject to Clause 6.9
-  Local Centre
-  Neighbourhood Centre
-  Preferred Location for Neighbourhood Services
-  Medium to High Density Residential
-  Medium Density Residential
-  Low Density Residential
-  Environmental Living
-  Educational Uses
-  Community Uses
-  Private Recreation
-  Park
-  Sporting fields
-  Conservation Area
-  Riparian Corridor
-  Heritage Item
-  Historic Runway Archaeological Interpretation
-  Drainage and Infrastructure
-  Road
-  Richmond Rail Line
-  Existing Transmission Line Easement
-  Eastern Creek

N  
0 50 100 200 500m  
Approximate scale:  
5,000 @ A0 or 10,000 @ A2  
5 April 2012